

FINAL Tax Computation Report Douglas County


Taxing District ARBOND - ARTHUR 305 BOND DISTRICT

Equalization Factor 1.0000

Property Type	Total EAV	Rate Setting EAV	Other Values	Overlapping County	Overlap EAV
Farm	24,754,935	24,754,935	EZ Value Abated	Coles County	*5,632,378
Residential	27,280,580	27,190,080	EZ Tax Abated	Moultrie County	*85,527,660
Commercial	11,538,246	10,507,949	New Property	Total	91,160,038
Industrial	8,066,328	7,743,151	TIF Increment	<i>* denotes use of estimated EAV</i>	
Mineral	5,781	5,781			
State Railroad	952,288	952,288			
Local Railroad	9,160	9,160			
County Total	72,607,318	71,163,344			
Total + Overlap	163,767,356	162,323,382			

Fund/Name	Levy Request	Maximum Rate	Calc'ed Rate	Actual Rate	Certified Rate	Total Extension	Total Extension After TIF & EZ	Total Extension w/Overlaps	Percent
003 BONDS AND INTEREST	0	0.0000	0.000000	0.0000	0.0000	\$0.00	\$0.00	\$0.00	100.0000
Totals	0		0.000000	0.0000	0.0000	\$0.00	\$0.00	\$0.00	100.0000

Given under my hand and the official seal of my office this 10th day of October, 2024



Judi Pollock, County Clerk and Recorder

FINAL Tax Computation Report Douglas County

Taxing District BOND - ATWOOD-HAMMOND BONDS

Equalization Factor 1.0000

Property Type	Total EAV	Rate Setting EAV
Farm	12,481,856	12,481,154
Residential	8,594,073	8,483,006
Commercial	1,240,254	1,120,547
Industrial	2,765	2,765
Mineral	0	0
State Railroad	214,372	214,372
Local Railroad	0	0
County Total	22,533,320	22,301,844
Total + Overlap	59,269,476	59,038,000


Other Values	
EZ Value Abated	0
EZ Tax Abated	\$0.00
New Property	39,711
TIF Increment	231,476

Overlapping County	Overlap EAV
Champaign County	*469,892
Moultrie County	*5,002,480
Platt County	*31,263,784
Total	36,736,156

** denotes use of estimated EAV*

Fund/Name	Levy Request	Maximum Rate	Calc'd Rate	Actual Rate	Certified Rate	Total Extension	Total Extension After TIF & EZ	Total Extension w/Overlaps	Percent
003 BONDS AND INTEREST	395,632	0.0000	0.670131	0.6702	0.6702	\$151,018.31	\$149,466.96	\$395,672.68	100.0000
Totals	395,632		0.670131	0.6702	0.6702	\$151,018.31	\$149,466.96	\$395,672.68	100.0000

Given under my hand and the official seal of my office this 10th day of October, 2024



Judi Pollock, County Clerk and Recorder

FINAL Tax Computation Report Douglas County

Taxing District BOUR CMTRY - BOURBON CEMETERY

Equalization Factor 1.0000

Property Type	Total EAV	Rate Setting EAV
Farm	33,826,367	33,826,367
Residential	35,152,914	35,062,414
Commercial	13,759,960	12,729,663
Industrial	8,271,015	7,947,838
Mineral	5,781	5,781
State Railroad	0	0
Local Railroad	9,160	9,160
County Total	91,025,197	89,581,223
Total + Overlap	129,460,487	128,016,513


Other Values	
EZ Value Abated	0
EZ Tax Abated	\$0.00
New Property	1,145,091
TIF Increment	1,443,974

Overlapping County	Overlap EAV
Moultrie County	*38,435,290
Total	38,435,290

** denotes use of estimated EAV*

Fund/Name	Levy Request	Maximum Rate	Calc'ed Rate	Actual Rate	Certified Rate	Total Extension	Total Extension After TIF & EZ	Total Extension w/Overlaps	Percent
017 CEMETERY	61,888	0.0600	0.048344	0.0484	0.0484	\$44,056.20	\$43,357.31	\$61,959.99	100.0000
Totals	61,888		0.048344	0.0484	0.0484	\$44,056.20	\$43,357.31	\$61,959.99	100.0000

Given under my hand and the official seal of my office this 10th day of October, 2024



Judi Pollock, County Clerk and Recorder

FINAL Tax Computation Report Douglas County

Taxing District C001 - COUNTY TAX


Equalization Factor 1.0000

Property Type	Total EAV	Rate Setting EAV
Farm	158,284,252	158,075,923
Residential	185,413,951	180,867,231
Commercial	59,815,492	39,017,331
Industrial	27,567,087	18,921,486
Mineral	5,781	5,781
State Railroad	8,679,587	8,679,587
Local Railroad	697,503	697,296
County Total	440,463,653	406,264,635
Total + Overlap	440,463,653	406,264,635

Other Values	
EZ Value Abated	0
EZ Tax Abated	\$0.00
New Property	1,565,099
TIF Increment	34,199,018

Fund/Name	Levy Request	Maximum Rate	Calc'ed Rate	Actual Rate	Certified Rate	Total Extension	Total Extension After TIF & EZ	Total Extension w/Overlaps	Percent
001 CORPORATE	1,088,000	0.2700	0.267806	0.2679	0.2679	\$1,180,002.13	\$1,088,382.96	\$1,088,382.96	24.4772
005 I.M.R.F	240,000	0.0000	0.059075	0.0591	0.0591	\$260,314.02	\$240,102.40	\$240,102.40	5.3997
006 COUNTY HIGHWAY	403,000	0.1000	0.099196	0.0992	0.0992	\$436,939.94	\$403,014.52	\$403,014.52	9.0635
008 JT. BRIDGE	202,000	0.0500	0.049721	0.0498	0.0498	\$219,350.90	\$202,319.79	\$202,319.79	4.5500
020 T.B. SANITARIUM	9,000	0.1250	0.002215	0.0023	0.0023	\$10,130.66	\$9,344.09	\$9,344.09	0.2101
021 FEDERAL AID MATCHING	202,000	0.0500	0.049721	0.0498	0.0498	\$219,350.90	\$202,319.79	\$202,319.79	4.5500
022 COUNTY HEALTH	360,000	0.1000	0.088612	0.0887	0.0887	\$390,691.26	\$360,356.73	\$360,356.73	8.1042
035 LIABILITY INSURANCE	1,320,000	0.0000	0.324911	0.3250	0.3250	\$1,431,506.87	\$1,320,360.06	\$1,320,360.06	29.6939
047 SOCIAL SECURITY	350,000	0.0000	0.086151	0.0862	0.0862	\$379,679.67	\$350,200.12	\$350,200.12	7.8757
053 EXTENSION ED	59,000	0.0200	0.014523	0.0146	0.0146	\$64,307.69	\$59,314.64	\$59,314.64	1.3339
055 VETERANS ASSISTANCE	50,000	0.0300	0.012307	0.0124	0.0124	\$54,617.49	\$50,376.81	\$50,376.81	1.1329
060 UNEMPLOYMENT INSURANC	10,000	0.0000	0.002461	0.0025	0.0025	\$11,011.59	\$10,156.62	\$10,156.62	0.2284
062 WORKMANS COMP	150,000	0.0000	0.036922	0.0370	0.0370	\$162,971.55	\$150,317.91	\$150,317.91	3.3805
Totals	4,443,000		1.093621	1.0945	1.0945	\$4,820,874.67	\$4,446,566.44	\$4,446,566.44	100.0000

Given under my hand and the official seal of my office this 10th day of October, 2024



Judi Pollock, County Clerk and Recorder

FINAL Tax Computation Report Douglas County


Taxing District FDAL - ALLERTON FIRE DIST

Equalization Factor 1.0000

Property Type	Total EAV	Rate Setting EAV	Other Values	Overlapping County	Overlap EAV
Farm	718,077	718,077	EZ Value Abated	Champaign County	*4,312,881
Residential	66,257	66,257	EZ Tax Abated	Edgar County	*1,534,850
Commercial	0	0	New Property	Vermillion County	*13,243,565
Industrial	0	0	TIF Increment	Total	19,091,296
Mineral	0	0		<i>* denotes use of estimated EAV</i>	
State Railroad	0	0			
Local Railroad	0	0			
County Total	784,334	784,334			
Total + Overlap	19,875,630	19,875,630			

Fund/Name	Levy Request	Maximum Rate	Calc'ed Rate	Actual Rate	Certified Rate	Total Extension	Total Extension After TIF & EZ	Total Extension w/Overlaps	Percent
001 CORPORATE	52,436	0.3000	0.263821	0.2639	0.2639	\$2,069.86	\$2,069.86	\$52,451.79	98.1404
027 AUDIT	1,000	0.0050	0.005031	0.0050	0.0050	\$39.22	\$39.22	\$993.78	1.8596
Totals	53,436		0.268852	0.2689	0.2689	\$2,109.08	\$2,109.08	\$53,445.57	100.0000

Given under my hand and the official seal of my office this 10th day of October, 2024



Judi Pollock, County Clerk and Recorder

FINAL Tax Computation Report Douglas County

Taxing District FDAR - ARCOLA FIRE DIST

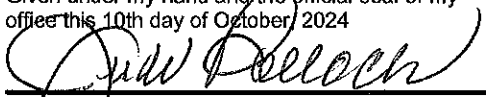
Equalization Factor 1.0000

Property Type	Total EAV	Rate Setting EAV
Farm	22,083,066	21,965,572
Residential	31,221,410	31,214,257
Commercial	12,146,039	6,850,474
Industrial	14,607,933	7,524,745
Mineral	0	0
State Railroad	1,109,315	1,109,315
Local Railroad	435,694	435,694
County Total	81,603,457	69,100,057
Total + Overlap	81,603,457	69,100,057

Other Values	
EZ Value Abated	0
EZ Tax Abated	\$0.00
New Property	396,304
TIF Increment	12,503,400

Fund/Name	Levy Request	Maximum Rate	Calc'ed Rate	Actual Rate	Certified Rate	Total Extension	Total Extension After TIF & EZ	Total Extension w/Overlaps	Percent
001 CORPORATE	169,000	0.3000	0.244573	0.2446	0.2446	\$199,602.06	\$169,018.74	\$169,018.74	88.8808
027 AUDIT	2,500	0.0050	0.003618	0.0037	0.0037	\$3,019.33	\$2,556.70	\$2,556.70	1.3445
035 LIABILITY INSURANCE	18,000	0.0000	0.026049	0.0261	0.0261	\$21,298.50	\$18,035.11	\$18,035.11	9.4840
047 SOCIAL SECURITY	500	0.0000	0.000724	0.0008	0.0008	\$652.83	\$552.80	\$552.80	0.2907
062 WORKMAN'S COMPENSATI	0	0.0000	0.000000	0.0000	0.0000	\$0.00	\$0.00	\$0.00	0.0000
Totals	190,000		0.274964	0.2752	0.2752	\$224,572.72	\$190,163.35	\$190,163.35	100.0000

Given under my hand and the official seal of my office this 10th day of October 2024



Judi Pollock, County Clerk and Recorder

FINAL Tax Computation Report Douglas County

Taxing District **FDAT - ARTHUR FIRE-AM DIST**

Equalization Factor **1.0000**

Property Type	Total EAV	Rate Setting EAV
Farm	29,395,699	29,395,699
Residential	28,834,677	28,744,177
Commercial	13,312,793	12,282,496
Industrial	8,243,320	7,920,143
Mineral	5,781	5,781
State Railroad	583,276	583,276
Local Railroad	0	0
County Total	80,375,546	78,931,572
Total + Overlap	133,869,116	132,425,142

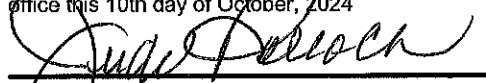
Other Values	
EZ Value Abated	0
EZ Tax Abated	\$0.00
New Property	853,944
TIF Increment	1,443,974

Overlapping County	Overlap EAV
Coles County	*3,504,805
Moultrie County	*49,988,765
Total	53,493,570

** denotes use of estimated EAV*

Fund/Name	Levy Request	Maximum Rate	Calc'd Rate	Actual Rate	Certified Rate	Total Extension	Total Extension After TIF & EZ	Total Extension w/Overlaps	Percent
001 CORPORATE	178,400	0.3000	0.134718	0.1348	0.1348	\$108,346.24	\$106,399.76	\$178,509.09	50.8870
027 AUDIT	3,000	0.0050	0.002265	0.0023	0.0023	\$1,848.64	\$1,815.43	\$3,045.78	0.8683
035 LIABILITY INSURANCE	10,000	0.0000	0.007551	0.0076	0.0076	\$6,108.54	\$5,998.80	\$10,064.31	2.8690
062 WORKMANS COMP	12,000	0.0000	0.009062	0.0091	0.0091	\$7,314.17	\$7,182.77	\$12,050.69	3.4353
064 AMBULANCE	124,814	0.2500	0.094253	0.0943	0.0943	\$75,794.14	\$74,432.47	\$124,876.91	35.5983
327 AUDIT/AMBULANCE	3,000	0.0050	0.002265	0.0023	0.0023	\$1,848.64	\$1,815.43	\$3,045.78	0.8683
362 WORKMANS COMP - AMBUL	8,000	0.0000	0.006041	0.0061	0.0061	\$4,902.91	\$4,814.83	\$8,077.93	2.3028
535 LIAB INS/AMBULANCE	11,000	0.0000	0.008307	0.0084	0.0084	\$6,751.55	\$6,630.25	\$11,123.71	3.1710
Totals	350,214		0.264462	0.2649	0.2649	\$212,914.83	\$209,089.74	\$350,794.20	100.0000

Given under my hand and the official seal of my office this 10th day of October, 2024


 Judi Pollock, County Clerk and Recorder

FINAL Tax Computation Report Douglas County

Taxing District FDAW - ATWOOD FIRE DIST

Equalization Factor 1.0000

Property Type	Total EAV	Rate Setting EAV
Farm	14,265,569	14,264,867
Residential	9,208,981	9,097,914
Commercial	1,349,121	1,229,414
Industrial	2,765	2,765
Mineral	0	0
State Railroad	313,842	313,842
Local Railroad	0	0
County Total	25,140,278	24,908,802
Total + Overlap	43,025,642	42,794,166


Other Values	
EZ Value Abated	0
EZ Tax Abated	\$0.00
New Property	39,711
TIF Increment	231,476

Overlapping County	Overlap EAV
Moultrie County	*1,343,598
Platt County	*16,541,768
Total	17,885,364

** denotes use of estimated EAV*

Fund/Name	Levy Request	Maximum Rate	Calc'ed Rate	Actual Rate	Certified Rate	Total Extension	Total Extension After TIF & EZ	Total Extension w/Overlaps	Percent
001 CORPORATE	132,432	0.3000	0.309463	0.3000	0.3000	\$75,420.83	\$74,726.41	\$128,382.50	77.7403
013 FIREFIGHTER'S PENSION	14,000	0.0000	0.032715	0.0328	0.0328	\$8,246.01	\$8,170.09	\$14,036.49	8.4996
027 AUDIT	2,180	0.0500	0.005094	0.0051	0.0051	\$1,282.15	\$1,270.35	\$2,182.50	1.3216
035 LIABILITY INSURANCE	19,000	0.0000	0.044399	0.0444	0.0444	\$11,162.28	\$11,059.51	\$19,000.61	11.5056
047 SOCIAL SECURITY	1,500	0.0000	0.003505	0.0036	0.0036	\$905.05	\$896.72	\$1,540.59	0.9329
Totals	169,112		0.395176	0.3859	0.3859	\$97,016.32	\$96,123.08	\$165,142.69	100.0000

Given under my hand and the official seal of my office this 10th day of October, 2024



Judi Pollock, County Clerk and Recorder

FINAL Tax Computation Report Douglas County


Taxing District FDBL - B-LV FIRE DIST

Equalization Factor 1.0000

Property Type	Total EAV	Rate Setting EAV	Other Values		Overlapping County	Overlap EAV
Farm	5,814,600	5,814,600	EZ Value Abated	0	Champaign County	*27,347,624
Residential	1,123,235	1,123,235	EZ Tax Abated	\$0.00	Total	27,347,624
Commercial	74,518	74,518	New Property	0	<i>* denotes use of estimated EAV</i>	
Industrial	0	0	TIF Increment	0		
Mineral	0	0				
State Railroad	0	0				
Local Railroad	0	0				
County Total	7,012,353	7,012,353				
Total + Overlap	34,359,977	34,359,977				

Fund/Name	Levy Request	Maximum Rate	Calc'ed Rate	Actual Rate	Certified Rate	Total Extension	Total Extension After TIF & EZ	Total Extension w/Overlaps	Percent
001 CORPORATE	106,675	0.3000	0.310463	0.3000	0.3000	\$21,037.06	\$21,037.06	\$103,079.93	49.1561
003 BONDS AND INTEREST	77,670	0.0000	0.226048	0.2261	0.2261	\$15,854.93	\$15,854.93	\$77,687.91	37.0474
035 TORT JUDGMENTS, LIABILIT	11,744	0.0000	0.034179	0.0342	0.0342	\$2,398.22	\$2,398.22	\$11,751.11	5.6038
049 EMERGENCY & RESCUE EQ	17,830	0.0500	0.051892	0.0500	0.0500	\$3,506.18	\$3,506.18	\$17,179.99	8.1927
Totals	213,919		0.622582	0.6103	0.6103	\$42,796.39	\$42,796.39	\$209,698.94	100.0000

Given under my hand and the official seal of my office this 10th day of October, 2024



Judi Pollock, County Clerk and Recorder

FINAL Tax Computation Report Douglas County


Taxing District FDBR - BROCTON FIRE-AM DIST

Equalization Factor 1.0000

Property Type	Total EAV	Rate Setting EAV	Other Values	Overlapping County	Overlap EAV
Farm	1,339,395	1,339,395	EZ Value Abated	Edgar County	*21,342,152
Residential	184,658	184,658	EZ Tax Abated	Total	21,342,152
Commercial	0	0	New Property	<i>* denotes use of estimated EAV</i>	
Industrial	0	0	TIF Increment		
Mineral	0	0			
State Railroad	0	0			
Local Railroad	0	0			
County Total	1,524,053	1,524,053			
Total + Overlap	22,866,205	22,866,205			

Fund/Name	Levy Request	Maximum Rate	Calc'ed Rate	Actual Rate	Certified Rate	Total Extension	Total Extension After TIF & EZ	Total Extension w/Overlaps	Percent
001 CORPORATE	44,200	0.3000	0.193298	0.1933	0.1933	\$2,945.99	\$2,945.99	\$44,200.37	43.2922
035 LIABILITY INSURANCE	12,378	0.0000	0.054132	0.0542	0.0542	\$826.04	\$826.04	\$12,393.48	12.1389
062 WORKMANS COMP	3,250	0.0000	0.014213	0.0143	0.0143	\$217.94	\$217.94	\$3,269.87	3.2027
064 AMBULANCE	42,213	0.3000	0.184609	0.1847	0.1847	\$2,814.93	\$2,814.93	\$42,233.88	41.3662
Totals	102,041		0.446252	0.4465	0.4465	\$6,804.90	\$6,804.90	\$102,097.60	100.0000

Given under my hand and the official seal of my office this 10th day of October 2024


 Judi Pollock, County Clerk and Recorder

FINAL Tax Computation Report Douglas County

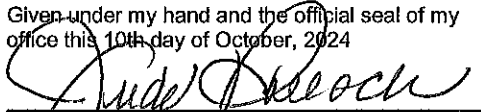
Taxing District FDCA - CAMARGO FIRE DIST

Equalization Factor 1.0000

Property Type	Total EAV	Rate Setting EAV	Other Values	
Farm	20,369,722	20,369,722	EZ Value Abated	0
Residential	16,971,435	16,971,435	EZ Tax Abated	\$0.00
Commercial	733,778	733,778	New Property	34,123
Industrial	537,489	537,489	TIF Increment	0
Mineral	0	0		
State Railroad	1,060,905	1,060,905		
Local Railroad	524	524		
County Total	39,673,853	39,673,853		
Total + Overlap	39,673,853	39,673,853		

Fund/Name	Levy Request	Maximum Rate	Calc'ed Rate	Actual Rate	Certified Rate	Total Extension	Total Extension After TIF & EZ	Total Extension w/Overlaps	Percent
001 CORPORATE	93,624	0.3000	0.235984	0.2360	0.2360	\$93,630.29	\$93,630.29	\$93,630.29	87.4722
010 EQUIPMENT AND BUILDING	0	0.0004	0.000000	0.0000	0.0000	\$0.00	\$0.00	\$0.00	0.0000
035 LIABILITY INSURANCE	13,386	0.0000	0.033740	0.0338	0.0338	\$13,409.76	\$13,409.76	\$13,409.76	12.5278
Totals	107,010		0.269724	0.2698	0.2698	\$107,040.05	\$107,040.05	\$107,040.05	100.0000

Given under my hand and the official seal of my office this 10th day of October, 2024



Judi Pollock, County Clerk and Recorder

FINAL Tax Computation Report Douglas County


Taxing District FDHB - HINDSBORO FIRE DIST

Equalization Factor 1.0000

Property Type	Total EAV	Rate Setting EAV	Other Values	Overlapping County	Overlap EAV
Farm	11,970,398	11,970,398	EZ Value Abated	Coles County	*3,920,537
Residential	3,307,126	3,307,126	EZ Tax Abated	Total	3,920,537
Commercial	494,861	494,861	New Property	<i>* denotes use of estimated EAV</i>	
Industrial	0	0	TIF Increment		
Mineral	0	0			
State Railroad	0	0			
Local Railroad	0	0			
County Total	15,772,385	15,772,385			
Total + Overlap	19,692,922	19,692,922			

Fund/Name	Levy Request	Maximum Rate	Calc'ed Rate	Actual Rate	Certified Rate	Total Extension	Total Extension After TIF & EZ	Total Extension w/Overlaps	Percent
001 CORPORATE	53,214	0.3000	0.270219	0.2703	0.2703	\$42,632.76	\$42,632.76	\$53,229.97	64.6960
035 LIABILITY INSURANCE	9,307	0.0000	0.047261	0.0473	0.0473	\$7,460.34	\$7,460.34	\$9,314.75	11.3212
062 WORKMANS COMP	3,444	0.0000	0.017489	0.0175	0.0175	\$2,760.17	\$2,760.17	\$3,446.26	4.1886
064 AMBULANCE	16,274	0.1500	0.082639	0.0827	0.0827	\$13,043.76	\$13,043.76	\$16,286.05	19.7942
Totals	82,239		0.417608	0.4178	0.4178	\$65,897.03	\$65,897.03	\$82,277.03	100.0000

Given under my hand and the official seal of my office this 10th day of October, 2024


 Judi Pollock, County Clerk and Recorder

FINAL Tax Computation Report Douglas County


Taxing District FDNW - NEWMAN COM FIRE DIST

Equalization Factor 1.0000

Property Type	Total EAV	Rate Setting EAV	Other Values	
Farm	18,102,650	18,102,650	EZ Value Abated	0
Residential	7,112,165	7,112,165	EZ Tax Abated	\$0.00
Commercial	2,541,469	2,541,469	New Property	11,208
Industrial	115,935	115,935	TIF Increment	0
Mineral	0	0		
State Railroad	344,285	344,285		
Local Railroad	0	0		
County Total	28,216,504	28,216,504		
Total + Overlap	28,216,504	28,216,504		

Fund/Name	Levy Request	Maximum Rate	Calc'ed Rate	Actual Rate	Certified Rate	Total Extension	Total Extension After TIF & EZ	Total Extension w/Overlaps	Percent
001 CORPORATE	79,660	0.3000	0.282317	0.2824	0.2824	\$79,683.41	\$79,683.41	\$79,683.41	100.0000
Totals	79,660		0.282317	0.2824	0.2824	\$79,683.41	\$79,683.41	\$79,683.41	100.0000

Given under my hand and the official seal of my office this 10th day of October, 2024


Judi Pollock, County Clerk and Recorder

FINAL Tax Computation Report Douglas County


Taxing District FDOK - OAKLAND FIRE-AM DIST

Equalization Factor 1.0000

Property Type	Total EAV	Rate Setting EAV	Other Values		Overlapping County	Overlap EAV
Farm	4,359,766	4,359,766	EZ Value Abated	0	Coles County	*22,333,179
Residential	619,329	619,329	EZ Tax Abated	\$0.00	Total	22,333,179
Commercial	0	0	New Property	8,463	<i>* denotes use of estimated EAV</i>	
Industrial	0	0	TIF Increment	0		
Mineral	0	0				
State Railroad	1,260	1,260				
Local Railroad	0	0				
County Total	4,980,355	4,980,355				
Total + Overlap	27,313,534	27,313,534				

Fund/Name	Levy Request	Maximum Rate	Calc'ed Rate	Actual Rate	Certified Rate	Total Extension	Total Extension After TIF & EZ	Total Extension w/Overlaps	Percent
001 CORPORATE	70,800	0.3000	0.259212	0.2593	0.2593	\$12,914.06	\$12,914.06	\$70,823.99	37.7383
035 LIABILITY INSURANCE	35,000	0.0000	0.128142	0.1282	0.1282	\$6,384.82	\$6,384.82	\$35,015.95	18.6581
062 WORKMANS COMP	15,000	0.0000	0.054918	0.0550	0.0550	\$2,739.20	\$2,739.20	\$15,022.44	8.0047
064 AMBULANCE	66,800	0.2500	0.244567	0.2446	0.2446	\$12,181.95	\$12,181.95	\$66,808.90	35.5989
Totals	187,600		0.686839	0.6871	0.6871	\$34,220.03	\$34,220.03	\$187,671.28	100.0000

Given under my hand and the official seal of my office this 10th day of October, 2024


 Judi Pollock, County Clerk and Recorder

FINAL Tax Computation Report Douglas County

Taxing District FDPT - PESOTUM FIRE DIST

Equalization Factor 1.0000

Property Type	Total EAV	Rate Setting EAV	Other Values	Overlapping County	Overlap EAV
Farm	1,406,379	1,406,379	EZ Value Abated	Champaign County	*31,798,991
Residential	315,682	315,682	EZ Tax Abated	Total	31,798,991
Commercial	302,025	302,025	New Property	<i>* denotes use of estimated EAV</i>	
Industrial	0	0	TIF Increment		
Mineral	0	0			
State Railroad	105,246	105,246			
Local Railroad	0	0			
County Total	2,129,332	2,129,332			
Total + Overlap	33,928,323	33,928,323			

Fund/Name	Levy Request	Maximum Rate	Calc'ed Rate	Actual Rate	Certified Rate	Total Extension	Total Extension After TIF & EZ	Total Extension w/Overlaps	Percent
001 CORPORATE	92,750	0.3000	0.273370	0.2734	0.2734	\$5,821.59	\$5,821.59	\$92,760.04	100.0000
Totals	92,750		0.273370	0.2734	0.2734	\$5,821.59	\$5,821.59	\$92,760.04	100.0000

Given under my hand and the official seal of my office this 10th day of October, 2024

Judi Pollock

Judi Pollock, County Clerk and Recorder

FINAL Tax Computation Report Douglas County

Taxing District J505 - PARKLAND COLLEGE 505

Equalization Factor 1.0000

Property Type	Total EAV	Rate Setting EAV
Farm	121,642,182	121,433,853
Residential	154,813,641	150,357,421
Commercial	47,891,265	28,123,401
Industrial	19,500,759	11,178,335
Mineral	0	0
State Railroad	7,726,039	7,726,039
Local Railroad	688,343	688,136
County Total	352,262,229	319,507,185
Total + Overlap	5,541,491,811	5,508,736,767


Other Values	
EZ Value Abated	0
EZ Tax Abated	\$0.00
New Property	1,032,251
TIF Increment	32,755,044

Overlapping County	Overlap EAV
Champaign County	*4,010,578,999
Coles County	*10,536,067
DeWitt County	*95,904,102
Edgar County	*4,877,000
Ford County	*248,312,269
Iroquois County	*99,038,017
Livingston County	70,368,714
McLean County	*204,132,833
Moultrie County	*5,100,766
Piatt County	*420,813,458
Vermillion County	*19,567,357
Total	5,189,229,582

* denotes use of estimated EAV

Fund/Name	Levy Request	Maximum Rate	Calc'd Rate	Actual Rate	Certified Rate	Total Extension	Total Extension After TIF & EZ	Total Extension w/Overlaps	Percent
003 BONDS AND INTEREST	4,294,810	0.0000	0.077964	0.0780	0.0780	\$274,764.54	\$249,215.60	\$4,296,814.68	14.5252
027 AUDIT	80,000	0.0050	0.001452	0.0015	0.0015	\$5,283.93	\$4,792.61	\$82,631.05	0.2793
035 LIABILITY & TORT INSURANC	1,950,000	0.0000	0.035398	0.0354	0.0354	\$124,700.83	\$113,105.54	\$1,950,092.82	6.5922
060 UNEMPLOYMENT INS	10,000	0.0000	0.000182	0.0002	0.0002	\$704.52	\$639.01	\$11,017.47	0.0372
062 WORKMANS COMP	100,000	0.0000	0.001815	0.0019	0.0019	\$6,692.98	\$6,070.64	\$104,666.00	0.3538
136 OPERATIONS & MAINTENAN	6,200,000	0.1000	0.112549	0.1000	0.1000	\$352,262.23	\$319,507.19	\$5,508,736.77	18.6220
141 HLTH/SFTY/HANDICAP	2,100,000	0.0500	0.038121	0.0382	0.0382	\$134,564.17	\$122,051.74	\$2,104,337.44	7.1136
143 MEDICARE	650,000	0.0000	0.011799	0.0118	0.0118	\$41,566.94	\$37,701.85	\$650,030.94	2.1974
159 EDUCATIONAL PURPOSE	16,120,000	0.2600	0.292626	0.2600	0.2600	\$915,881.80	\$830,718.68	\$14,322,715.59	48.4171
235 PROPERTY INSURANCE	550,000	0.0000	0.009984	0.0100	0.0100	\$35,226.22	\$31,950.72	\$550,873.68	1.8622
Totals	32,054,810		0.581890	0.5370	0.5370	\$1,891,648.16	\$1,715,753.58	\$29,581,916.44	100.0000

Given under my hand and the official seal of my office this 10th day of October, 2024


 Judi Pollock, County Clerk and Recorder

FINAL Tax Computation Report Douglas County

Taxing District J517 - LAKELAND COLLEGE 517

Equalization Factor 1.0000

Property Type	Total EAV	Rate Setting EAV
Farm	36,642,070	36,642,070
Residential	30,600,310	30,509,810
Commercial	11,924,227	10,893,930
Industrial	8,066,328	7,743,151
Mineral	5,781	5,781
State Railroad	953,548	953,548
Local Railroad	9,160	9,160
County Total	88,201,424	86,757,450
Total + Overlap	2,944,939,485	2,943,495,511


Other Values	
EZ Value Abated	0
EZ Tax Abated	\$0.00
New Property	532,848
TIF Increment	1,443,974

Overlapping County	Overlap EAV
Christian County	*76,070,330
Clark County	*212,245,897
Clay County	*19,600,902
Coles County	*695,705,833
Crawford County	*25,807
Cumberland County	*161,130,005
Edgar County	*234,075,405
Effingham County	*713,280,846
Fayette County	*118,301,592
Jasper County	*17,371,584
Macon County	*4,131,006
Montgomery County	*3,112,266
Moultrie County	*256,425,969
Shelby County	345,260,619
Total	2,856,738,061

* denotes use of estimated EAV

Fund/Name	Levy Request	Maximum Rate	Calc'ed Rate	Actual Rate	Certified Rate	Total Extension	Total Extension After TIF & EZ	Total Extension w/Overlaps	Percent
003 BONDS AND INTEREST / 201	6,599,225	0.0000	0.224197	0.2242	0.2242	\$197,747.59	\$194,510.20	\$6,599,316.94	36.7361
027 AUDIT	60,000	0.0050	0.002038	0.0021	0.0021	\$1,852.23	\$1,821.91	\$61,813.41	0.3441
035 LIABILITY INSURANCE	622,000	0.0000	0.021131	0.0212	0.0212	\$18,698.70	\$18,392.58	\$624,021.05	3.4737
060 UNEMPLOYMENT INS	150,000	0.0000	0.005096	0.0051	0.0051	\$4,498.27	\$4,424.63	\$150,118.27	0.8357
062 WORKMANS COMP	150,000	0.0000	0.005096	0.0051	0.0051	\$4,498.27	\$4,424.63	\$150,118.27	0.8357
136 OPERATIONS & MAINTENAN	750,000	0.0250	0.025480	0.0250	0.0250	\$22,050.36	\$21,689.36	\$735,873.88	4.0963
141 HLTH/SFTY/HANDICAP	1,564,000	0.0500	0.053134	0.0500	0.0500	\$44,100.71	\$43,378.73	\$1,471,747.76	8.1927
143 MEDICARE / SOC. SEC.	333,000	0.0000	0.011313	0.0114	0.0114	\$10,054.96	\$9,890.35	\$335,558.49	1.8679
149 ST WIDE AVE ADDT TAX (Fol	3,875,000	0.1112	0.131646	0.1112	0.1112	\$98,079.98	\$96,474.28	\$3,273,167.01	18.2205
159 EDUCATIONAL PURPOSE	4,960,000	0.1550	0.168507	0.1550	0.1550	\$136,712.21	\$134,474.05	\$4,562,418.04	25.3973
Totals	19,063,225		0.647638	0.6103	0.6103	\$538,293.28	\$529,480.72	\$17,964,153.12	100.0000

Given under my hand and the official seal of my office this 10th day of October, 2024


 Judi Pollock, County Clerk and Recorder

FINAL Tax Computation Report Douglas County


Taxing District LYNR - Newman Regional Library District

Equalization Factor 1.0000

Property Type	Total EAV	Rate Setting EAV	Other Values	
Farm	16,032,710	16,032,710	EZ Value Abated	0
Residential	7,592,845	7,592,845	EZ Tax Abated	\$0.00
Commercial	2,590,300	2,590,300	New Property	11,208
Industrial	115,621	115,621	TIF Increment	0
Mineral	0	0		
State Railroad	292,127	292,127		
Local Railroad	0	0		
County Total	26,623,603	26,623,603		
Total + Overlap	26,623,603	26,623,603		

Fund/Name	Levy Request	Maximum Rate	Calc'ed Rate	Actual Rate	Certified Rate	Total Extension	Total Extension After TIF & EZ	Total Extension w/Overlaps	Percent
001 CORPORATE	37,500	0.1500	0.140853	0.1409	0.1409	\$37,512.66	\$37,512.66	\$37,512.66	55.2116
004 OPERATIONS & MAINTENAN	5,000	0.0200	0.018780	0.0188	0.0188	\$5,005.24	\$5,005.24	\$5,005.24	7.3668
005 I. M. R. F.	3,700	0.0000	0.013897	0.0139	0.0139	\$3,700.68	\$3,700.68	\$3,700.68	5.4467
035 TORT JUDGMENTS, LIABILIT	18,200	0.0000	0.068360	0.0684	0.0684	\$18,210.54	\$18,210.54	\$18,210.54	26.8025
047 SOCIAL SECURITY	3,500	0.0000	0.013146	0.0132	0.0132	\$3,514.32	\$3,514.32	\$3,514.32	5.1724
Totals	67,900		0.255036	0.2552	0.2552	\$67,943.44	\$67,943.44	\$67,943.44	100.0000

Given under my hand and the official seal of my office this 10th day of October, 2024


 Judi Pollock, County Clerk and Recorder

FINAL Tax Computation Report Douglas County


Taxing District LYT1 - ARCOLA LIBRARY DIST

Equalization Factor 1.0000

Property Type	Total EAV	Rate Setting EAV	Other Values	Overlapping County	Overlap EAV
Farm	34,416,698	34,299,204	EZ Value Abated	Coles County	*37,444,259
Residential	34,121,038	34,113,885	EZ Tax Abated	Total	37,444,259
Commercial	14,014,389	8,718,824	New Property	<i>* denotes use of estimated EAV</i>	
Industrial	14,784,925	7,701,737	TIF Increment		
Mineral	0	0			
State Railroad	740,303	740,303			
Local Railroad	426,534	426,534			
County Total	98,503,887	86,000,487			
Total + Overlap	135,948,146	123,444,746			

Fund/Name	Levy Request	Maximum Rate	Calc'ed Rate	Actual Rate	Certified Rate	Total Extension	Total Extension After TIF & EZ	Total Extension w/Overlaps	Percent
001 CORPORATE	118,448	0.1500	0.095952	0.0960	0.0960	\$94,563.73	\$82,560.47	\$118,506.96	75.5310
004 OPERATIONS & MAINTENAN	15,750	0.0200	0.012759	0.0128	0.0128	\$12,608.50	\$11,008.06	\$15,800.93	10.0708
005 I. M. R. F.	5,200	0.0000	0.004212	0.0043	0.0043	\$4,235.67	\$3,698.02	\$5,308.12	3.3832
035 LIABILITY INSURANCE	9,650	0.0000	0.007817	0.0079	0.0079	\$7,781.81	\$6,794.04	\$9,752.13	6.2156
047 SOCIAL SECURITY	5,600	0.0000	0.004536	0.0046	0.0046	\$4,531.18	\$3,956.02	\$5,678.46	3.6192
062 WORKMANS COMP	1,800	0.0000	0.001458	0.0015	0.0015	\$1,477.56	\$1,290.01	\$1,851.67	1.1802
Totals	156,448		0.126734	0.1271	0.1271	\$125,198.45	\$109,306.62	\$156,898.27	100.0000

Given under my hand and the official seal of my office this 10th day of October, 2024



Judi Pollock, County Clerk and Recorder

FINAL Tax Computation Report Douglas County

Taxing District LYT2 - ARTHUR LIBRARY DIST

Equalization Factor 1.0000

Property Type	Total EAV	Rate Setting EAV	Other Values	Overlapping County	Overlap EAV
Farm	24,754,935	24,754,935	EZ Value Abated	Coles County	*5,632,378
Residential	27,280,580	27,190,080	EZ Tax Abated	Moultrie County	*47,023,967
Commercial	11,538,246	10,507,949	New Property	Total	52,656,345
Industrial	8,066,328	7,743,151	TIF Increment		
Mineral	5,781	5,781			
State Railroad	952,288	952,288			
Local Railroad	9,160	9,160			
County Total	72,607,318	71,163,344			
Total + Overlap	125,263,663	123,819,689			

** denotes use of estimated EAV*

Fund/Name	Levy Request	Maximum Rate	Calc'ed Rate	Actual Rate	Certified Rate	Total Extension	Total Extension After TIF & EZ	Total Extension w/Overlaps	Percent
001 CORPORATE	180,592	0.1500	0.145851	0.1459	0.1459	\$105,934.08	\$103,827.32	\$180,652.93	88.2104
004 OPERATIONS & MAINTENAN	24,079	0.0200	0.019447	0.0195	0.0195	\$14,158.43	\$13,876.85	\$24,144.84	11.7896
Totals	204,671		0.165298	0.1654	0.1654	\$120,092.51	\$117,704.17	\$204,797.77	100.0000

Given under my hand and the official seal of my office this 10th day of October, 2024

Judi Pollock

Judi Pollock, County Clerk and Recorder

FINAL Tax Computation Report Douglas County

Taxing District LYT4 - CAMARGO LIBRARY DIST

Equalization Factor 1.0000

Property Type	Total EAV	Rate Setting EAV
Farm	20,533,144	20,497,919
Residential	36,170,802	33,433,245
Commercial	2,981,535	2,250,936
Industrial	420,965	420,965
Mineral	0	0
State Railroad	2,515,654	2,515,654
Local Railroad	60,722	60,722
County Total	62,682,822	59,179,441
Total + Overlap	78,519,466	75,016,085

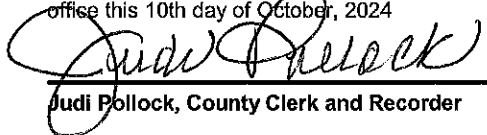
Other Values	
EZ Value Abated	0
EZ Tax Abated	\$0.00
New Property	0
TIF Increment	3,503,381

Overlapping County	Overlap EAV
Champaign County	*15,836,644
Total	15,836,644

** denotes use of estimated EAV*

Fund/Name	Levy Request	Maximum Rate	Calc'd Rate	Actual Rate	Certified Rate	Total Extension	Total Extension After TIF & EZ	Total Extension w/Overlaps	Percent
001 CORPORATE	119,300	0.1500	0.159033	0.1500	0.1500	\$94,024.23	\$88,769.16	\$112,524.13	57.4933
004 OPERATIONS & MAINTENAN	15,900	0.0200	0.021196	0.0200	0.0200	\$12,536.56	\$11,835.89	\$15,003.22	7.6658
005 I.M.R.F	15,500	0.0000	0.020662	0.0207	0.0207	\$12,975.34	\$12,250.14	\$15,528.33	7.9341
027 AUDIT	600	0.0050	0.000800	0.0008	0.0008	\$501.46	\$473.44	\$600.13	0.3066
035 LIABILITY INSURANCE	40,000	0.0000	0.053322	0.0534	0.0534	\$33,472.63	\$31,601.82	\$40,058.59	20.4676
047 SOCIAL SECURITY	12,000	0.0000	0.015997	0.0160	0.0160	\$10,029.25	\$9,468.71	\$12,002.57	6.1326
Totals	203,300		0.271010	0.2609	0.2609	\$163,539.47	\$154,399.16	\$195,716.97	100.0000

Given under my hand and the official seal of my office this 10th day of October, 2024


 Judi Pollock, County Clerk and Recorder

FINAL Tax Computation Report Douglas County


Taxing District LYT5 - A-H LIBRARY DIST

Equalization Factor 1.0000

Property Type	Total EAV	Rate Setting EAV	Other Values	Overlapping County	Overlap EAV
Farm	12,481,856	12,481,154	EZ Value Abated	Moultrie County	*3,619,705
Residential	8,594,073	8,483,006	EZ Tax Abated	Platt County	*31,981,118
Commercial	1,240,254	1,120,547	New Property	Total	35,600,823
Industrial	2,765	2,765	TIF Increment	<i>* denotes use of estimated EAV</i>	
Mineral	0	0			
State Railroad	214,373	214,373			
Local Railroad	0	0			
County Total	22,533,321	22,301,845			
Total + Overlap	58,134,144	57,902,668			

Fund/Name	Levy Request	Maximum Rate	Calc'ed Rate	Actual Rate	Certified Rate	Total Extension	Total Extension After TIF & EZ	Total Extension w/Overlaps	Percent
001 CORPORATE	194,177	0.4000	0.335351	0.3354	0.3354	\$75,576.76	\$74,800.39	\$194,205.55	88.3563
004 OPERATIONS & MAINTENAN	10,300	0.0200	0.017789	0.0178	0.0178	\$4,010.93	\$3,969.73	\$10,306.67	4.6891
027 AUDIT	800	0.0050	0.001382	0.0014	0.0014	\$315.47	\$312.23	\$810.64	0.3688
035 LIABILITY INSURANCE	6,000	0.0000	0.010362	0.0104	0.0104	\$2,343.47	\$2,319.39	\$6,021.88	2.7397
047 SOCIAL SECURITY	6,500	0.0000	0.011226	0.0113	0.0113	\$2,546.27	\$2,520.11	\$6,543.00	2.9768
060 UNEMPLOYMENT INS	250	0.0000	0.000432	0.0005	0.0005	\$112.67	\$111.51	\$289.51	0.1317
143 MEDICARE	1,600	0.0000	0.002763	0.0028	0.0028	\$630.93	\$624.45	\$1,621.27	0.7376
Totals	219,627		0.379305	0.3796	0.3796	\$85,536.50	\$84,657.81	\$219,798.52	100.0000

Given under my hand and the official seal of my office this 10th day of October, 2024



Judi Pollock, County Clerk and Recorder

FINAL Tax Computation Report Douglas County

Taxing District LYTS - CITY OF TUSCOLA LIBRARY

Equalization Factor 1.0000

Property Type	Total EAV	Rate Setting EAV	Other Values	
Farm	258,026	203,118	EZ Value Abated	0
Residential	53,001,791	51,401,348	EZ Tax Abated	\$0.00
Commercial	22,073,310	8,451,317	New Property	181,673
Industrial	1,287,395	48,159	TIF Increment	16,516,787
Mineral	0	0		
State Railroad	545,104	545,104		
Local Railroad	1,520	1,313		
County Total	77,167,146	60,650,359		
Total + Overlap	77,167,146	60,650,359		

Fund/Name	Levy Request	Maximum Rate	Calc'ed Rate	Actual Rate	Certified Rate	Total Extension	Total Extension After TIF & EZ	Total Extension w/Overlaps	Percent
016 LIBRARY	151,522	0.0000	0.249829	0.2499	0.2499	\$192,840.70	\$151,565.25	\$151,565.25	100.0000
Totals	151,522		0.249829	0.2499	0.2499	\$192,840.70	\$151,565.25	\$151,565.25	100.0000

Given under my hand and the official seal of my office this 10th day of October, 2024

Judi Pollock

Judi Pollock, County Clerk and Recorder

FINAL Tax Computation Report Douglas County

Taxing District MTA 3 - MULTI-TWP ASSESSOR


Equalization Factor 1.0000

Property Type	Total EAV	Rate Setting EAV
Farm	51,142,534	51,142,534
Residential	15,225,935	15,225,935
Commercial	3,099,981	3,099,981
Industrial	115,935	115,935
Mineral	0	0
State Railroad	0	0
Local Railroad	524	524
County Total	69,584,909	69,584,909
Total + Overlap	69,584,909	69,584,909

Other Values	
EZ Value Abated	0
EZ Tax Abated	\$0.00
New Property	53,297
TIF Increment	0

Fund/Name	Levy Request	Maximum Rate	Calc'ed Rate	Actual Rate	Certified Rate	Total Extension	Total Extension After TIF & EZ	Total Extension w/Overlaps	Percent
147 MULTI ASSESSOR	34,234	0.0000	0.049197	0.0492	0.0492	\$34,235.78	\$34,235.78	\$34,235.78	100.0000
Totals	34,234		0.049197	0.0492	0.0492	\$34,235.78	\$34,235.78	\$34,235.78	100.0000

Given under my hand and the official seal of my office this 10th day of October 2024


 Judi Pollock, County Clerk and Recorder

FINAL Tax Computation Report Douglas County


Taxing District MUSEUM - DO CO HISTORICAL MUSEUM DISTRICT

Equalization Factor 1.0000

Property Type	Total EAV	Rate Setting EAV	Other Values	
Farm	158,284,252	158,075,923	EZ Value Abated	0
Residential	185,413,951	180,867,231	EZ Tax Abated	\$0.00
Commercial	59,815,492	39,017,331	New Property	1,565,099
Industrial	27,567,087	18,921,486	TIF Increment	34,199,018
Mineral	5,781	5,781		
State Railroad	8,679,587	8,679,587		
Local Railroad	697,503	697,296		
County Total	440,463,653	406,264,635		
Total + Overlap	440,463,653	406,264,635		

Fund/Name	Levy Request	Maximum Rate	Calc'ed Rate	Actual Rate	Certified Rate	Total Extension	Total Extension After TIF & EZ	Total Extension w/Overlaps	Percent
001 CORPORATE	89,872	0.0200	0.022122	0.0200	0.0200	\$88,092.73	\$81,252.93	\$81,252.93	100.0000
Totals	89,872		0.022122	0.0200	0.0200	\$88,092.73	\$81,252.93	\$81,252.93	100.0000

Given under my hand and the official seal of my office this 10th day of October, 2024


 Judi Pollock, County Clerk and Recorder

FINAL Tax Computation Report Douglas County

Taxing District PDAT - ARTHUR PARK DIST


Equalization Factor 1.0000

Property Type	Total EAV	Rate Setting EAV
Farm	24,754,935	24,754,935
Residential	27,280,580	27,190,080
Commercial	11,538,246	10,507,949
Industrial	8,066,328	7,743,151
Mineral	5,781	5,781
State Railroad	952,288	952,288
Local Railroad	9,160	9,160
County Total	72,607,318	71,163,344
Total + Overlap	124,370,607	122,926,633

Other Values		Overlapping County	Overlap EAV
EZ Value Abated	0	Coles County	*5,632,378
EZ Tax Abated	\$0.00	Moultrie County	*46,130,911
New Property	524,385	Total	51,763,289
TIF Increment	1,443,974	<i>* denotes use of estimated EAV</i>	

Fund/Name	Levy Request	Maximum Rate	Calc'ed Rate	Actual Rate	Certified Rate	Total Extension	Total Extension After TIF & EZ	Total Extension w/Overlaps	Percent
001 CORPORATE	119,520	0.1000	0.097229	0.0973	0.0973	\$70,646.92	\$69,241.93	\$119,607.61	61.7384
035 LIABILITY INSURANCE	11,000	0.0000	0.008948	0.0090	0.0090	\$6,534.66	\$6,404.70	\$11,063.40	5.7107
047 SOCIAL SECURITY	4,500	0.0000	0.003661	0.0037	0.0037	\$2,686.47	\$2,633.04	\$4,548.29	2.3477
060 UNEMPLOYMENT	750	0.0000	0.000610	0.0007	0.0007	\$508.25	\$498.14	\$860.49	0.4442
062 WORKERS COMPENSATION	2,000	0.0000	0.001627	0.0017	0.0017	\$1,234.32	\$1,209.78	\$2,089.75	1.0787
122 RECREATION	51,875	0.0750	0.042200	0.0422	0.0422	\$30,640.29	\$30,030.93	\$51,875.04	26.7767
125 PAVING & LIGHT,ST/RD	2,500	0.0050	0.002034	0.0021	0.0021	\$1,524.75	\$1,494.43	\$2,581.46	1.3325
143 MEDICARE	1,000	0.0000	0.000814	0.0009	0.0009	\$653.47	\$640.47	\$1,106.34	0.5711
Totals	193,145		0.157123	0.1576	0.1576	\$114,429.13	\$112,153.42	\$193,732.38	100.0000

Given under my hand and the official seal of my office this 10th day of October, 2024


 Judi Pollock, County Clerk and Recorder

FINAL Tax Computation Report Douglas County


Taxing District TFF010 - ARCOLA TIF #6

Equalization Factor 1.0000

Property Type	Total EAV	TIF Base EAV	Other Values	
Farm	108,390	0	EZ Value Abated	0
Residential	0	0	EZ Tax Abated	\$0.00
Commercial	1,017,545	133,393	New Property	0
Industrial	5,801,146	11,654	TIF Increment	6,782,034
Mineral	0	0		
State Railroad	0	0		
Local Railroad	0	0		
County Total	6,927,081	145,047		
Total + Overlap	6,927,081	145,047		

Fund/Name	Levy Request	Maximum Rate	Calc'd Rate	Actual Rate	Certified Rate	Total Extension	Total Extension After TIF & EZ	Total Extension w/Overlaps	Percent
001 CORPORATE	0	0.0000	0.000000	0.0000	0.0000	\$0.00	\$590,287.98	\$590,287.98	100.0000
Totals	0		0.000000	0.0000	0.0000	\$0.00	\$590,287.98	\$590,287.98	100.0000

Given under my hand and the official seal of my office this 10th day of October, 2024


 Judi Pollock, County Clerk and Recorder

FINAL Tax Computation Report Douglas County

Taxing District TFF011 - TUSCOLA TIF 3


Equalization Factor 1.0000

Property Type	Total EAV	TIF Base EAV
Farm	0	0
Residential	609,505	28,393
Commercial	0	0
Industrial	0	0
Mineral	0	0
State Railroad	0	0
Local Railroad	0	0
County Total	609,505	28,393
Total + Overlap	609,505	28,393

Other Values	
EZ Value Abated	0
EZ Tax Abated	\$0.00
New Property	0
TIF Increment	581,112

Fund/Name	Levy Request	Maximum Rate	Calc'd Rate	Actual Rate	Certified Rate	Total Extension	Total Extension After TIF & EZ	Total Extension w/Overlaps	Percent
001 CORPORATE	0	0.0000	0.000000	0.0000	0.0000	\$0.00	\$45,164.18	\$45,164.18	100.0000
Totals	0		0.000000	0.0000	0.0000	\$0.00	\$45,164.18	\$45,164.18	100.0000

Given under my hand and the official seal of my office this 10th day of October, 2024


 Judi Pollock, County Clerk and Recorder

FINAL Tax Computation Report Douglas County


Taxing District TFF012 - ARTHUR TIF #1

Equalization Factor 1.0000

Property Type	Total EAV	TIF Base EAV	Other Values	
Farm	6,243	6,243	EZ Value Abated	0
Residential	250,090	159,590	EZ Tax Abated	\$0.00
Commercial	2,641,081	1,610,784	New Property	0
Industrial	719,203	396,026	TIF Increment	1,443,974
Mineral	0	0		
State Railroad	0	0		
Local Railroad	0	0		
County Total	3,616,617	2,172,643		
Total + Overlap	3,616,617	2,172,643		

Fund/Name	Levy Request	Maximum Rate	Calc'd Rate	Actual Rate	Certified Rate	Total Extension	Total Extension After TIF & EZ	Total Extension w/Overlaps	Percent
001 CORPORATE	0	0.0025	0.000000	0.0000	0.0000	\$0.00	\$112,009.34	\$112,009.34	100.0000
Totals	0		0.000000	0.0000	0.0000	\$0.00	\$112,009.34	\$112,009.34	100.0000

Given under my hand and the official seal of my office this 10th day of October, 2024


Judi Pollock, County Clerk and Recorder

FINAL Tax Computation Report Douglas County

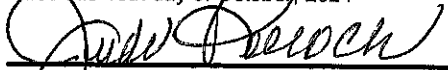
Taxing District TFF2 - ARCOLA TIF DIST 1

Equalization Factor 1.0000

Property Type	Total EAV	TIF Base EAV	Other Values	
Farm	32,792	23,688	EZ Value Abated	0
Residential	12,354	5,201	EZ Tax Abated	\$0.00
Commercial	5,950,400	1,538,987	New Property	0
Industrial	1,579,707	286,011	TIF Increment	5,721,366
Mineral	0	0		
State Railroad	0	0		
Local Railroad	0	0		
County Total	7,575,253	1,853,887		
Total + Overlap	7,575,253	1,853,887		

Fund/Name	Levy Request	Maximum Rate	Calc'ed Rate	Actual Rate	Certified Rate	Total Extension	Total Extension After TIF & EZ	Total Extension w/Overlaps	Percent
001 CORPORATE	0	0.0000	0.000000	0.0000	0.0000	\$0.00	\$497,971.02	\$497,971.02	100.0000
Totals	0		0.000000	0.0000	0.0000	\$0.00	\$497,971.02	\$497,971.02	100.0000

Given under my hand and the official seal of my office this 10th day of October, 2024


 Judi Pollock, County Clerk and Recorder

FINAL Tax Computation Report Douglas County


Taxing District TFF6 - VILLA GROVE TIF 1

Equalization Factor 1.0000

Property Type	Total EAV	TIF Base EAV	Other Values	
Farm	67,300	32,075	EZ Value Abated	0
Residential	3,824,114	1,086,557	EZ Tax Abated	\$0.00
Commercial	2,079,826	1,349,227	New Property	0
Industrial	146,624	146,624	TIF Increment	3,503,381
Mineral	0	0		
State Railroad	0	0		
Local Railroad	0	0		
County Total	6,117,864	2,614,483		
Total + Overlap	6,117,864	2,614,483		

Fund/Name	Levy Request	Maximum Rate	Calc'ed Rate	Actual Rate	Certified Rate	Total Extension	Total Extension After TIF & EZ	Total Extension w/Overlaps	Percent
003 BONDS AND INTEREST	0	0.0000	0.000000	0.0000	0.0000	\$0.00	\$291,661.04	\$291,661.04	100.0000
Totals	0		0.000000	0.0000	0.0000	\$0.00	\$291,661.04	\$291,661.04	100.0000

Given under my hand and the official seal of my office this 10th day of October, 2024


 Judi Pollock, County Clerk and Recorder

FINAL Tax Computation Report Douglas County

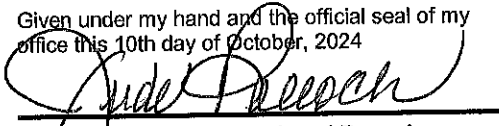
Taxing District TIFATW1 - ATWOOD TIF1

Equalization Factor 1.0000

Property Type	Total EAV	TIF Base EAV	Other Values	
Farm	2,209	1,507	EZ Value Abated	0
Residential	639,605	528,538	EZ Tax Abated	\$0.00
Commercial	960,492	840,785	New Property	0
Industrial	0	0	TIF Increment	231,476
Mineral	0	0		
State Railroad	0	0		
Local Railroad	0	0		
County Total	1,602,306	1,370,830		
Total + Overlap	1,602,306	1,370,830		

Fund/Name	Levy Request	Maximum Rate	Calc'ed Rate	Actual Rate	Certified Rate	Total Extension	Total Extension After TIF & EZ	Total Extension w/Overlaps	Percent
001 CORPORATE	0	0.0000	0.000000	0.0000	0.0000	\$0.00	\$20,804.92	\$20,804.92	100.0000
Totals	0		0.000000	0.0000	0.0000	\$0.00	\$20,804.92	\$20,804.92	100.0000

Given under my hand and the official seal of my office this 10th day of October, 2024



Judi Pollock, County Clerk and Recorder

FINAL Tax Computation Report Douglas County

Taxing District TTAR - ARCOLA TOWNSHIP

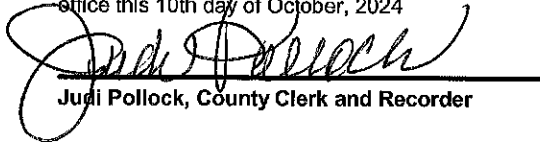
Equalization Factor 1.0000

Property Type	Total EAV	Rate Setting EAV
Farm	16,959,266	16,841,772
Residential	24,819,281	24,812,128
Commercial	11,670,143	6,374,578
Industrial	14,580,238	7,497,050
Mineral	0	0
State Railroad	740,303	740,303
Local Railroad	426,534	426,534
County Total	69,195,765	56,692,365
Total + Overlap	69,195,765	56,692,365

Other Values	
EZ Value Abated	0
EZ Tax Abated	\$0.00
New Property	105,157
TIF Increment	12,503,400

Fund/Name	Levy Request	Maximum Rate	Calc'ed Rate	Actual Rate	Certified Rate	Total Extension	Total Extension After TIF & EZ	Total Extension w/Overlaps	Percent
001 CORPORATE	150,000	0.2500	0.264586	0.2500	0.2500	\$172,989.41	\$141,730.91	\$141,730.91	48.9715
017 CEMETERY	55,000	0.1000	0.097015	0.0971	0.0971	\$67,189.09	\$55,048.29	\$55,048.29	19.0206
027 AUDIT	2,500	0.0050	0.004410	0.0045	0.0045	\$3,113.81	\$2,551.16	\$2,551.16	0.8815
035 LIABILITY INSURANCE	20,000	0.0000	0.035278	0.0353	0.0353	\$24,426.11	\$20,012.40	\$20,012.40	6.9148
047 SOCIAL SECURITY	15,000	0.0000	0.026459	0.0265	0.0265	\$18,336.88	\$15,023.48	\$15,023.48	5.1910
054 GENERAL ASSISTANCE	45,000	0.1000	0.079376	0.0794	0.0794	\$54,941.44	\$45,013.74	\$45,013.74	15.5534
067 PUBLIC COMFORT STAT	10,000	0.0600	0.017639	0.0177	0.0177	\$12,247.65	\$10,034.55	\$10,034.55	3.4672
Totals	297,500		0.524763	0.5105	0.5105	\$353,244.39	\$289,414.53	\$289,414.53	100.0000

Given under my hand and the official seal of my office this 10th day of October, 2024


 Judi Pollock, County Clerk and Recorder

FINAL Tax Computation Report Douglas County

Taxing District TTARRD - ARCOLA TWP ROAD DIST

Equalization Factor 1.0000


Property Type	Total EAV	Rate Setting EAV
Farm	16,959,266	16,841,772
Residential	24,819,281	24,812,128
Commercial	11,670,143	6,374,578
Industrial	14,580,238	7,497,050
Mineral	0	0
State Railroad	740,303	740,303
Local Railroad	426,534	426,534
County Total	69,195,765	56,692,365
Total + Overlap	69,195,765	56,692,365

Other Values	
EZ Value Abated	0
EZ Tax Abated	\$0.00
New Property	105,157
TIF Increment	12,503,400

Road and Bridge Transfer		
Municipality	Fund	Amount Extended
VCAC - CITY OF ARCOLA	999	\$97,878.01
Total		\$97,878.01

Fund/Name	Levy Request	Maximum Rate	Calc'ed Rate	Actual Rate	Certified Rate	Total Extension	Total Extension After TIF & EZ	Total Extension w/Overlaps	Percent
007 ROAD AND BRIDGE	312,000	0.6600	0.550339	0.5504	0.5504	\$380,853.49	\$312,034.78	\$312,034.78	65.5707
008 JT. BRIDGE	30,000	0.0500	0.052917	0.0500	0.0500	\$34,597.88	\$28,346.18	\$28,346.18	5.9566
009 PERMANENT ROAD	75,000	0.1670	0.132293	0.1323	0.1323	\$91,546.00	\$75,004.00	\$75,004.00	15.7613
010 EQUIPMENT & BUILDING	20,000	0.0350	0.035278	0.0350	0.0350	\$24,218.52	\$19,842.33	\$19,842.33	4.1696
027 Audit	2,500	0.0050	0.004410	0.0045	0.0045	\$3,113.81	\$2,551.16	\$2,551.16	0.5361
035 LIABILITY INS RD/BDG	30,000	0.0000	0.052917	0.0530	0.0530	\$36,673.76	\$30,046.95	\$30,046.95	6.3140
047 SOC SEC RD/BRIDGE	8,000	0.0000	0.014111	0.0142	0.0142	\$9,825.80	\$8,050.32	\$8,050.32	1.6917
Totals	477,500		0.842265	0.8394	0.8394	\$580,829.26	\$475,875.72	\$475,875.72	100.0000

Given under my hand and the official seal of my office this 10th day of October, 2024


 Judi Pollock, County Clerk and Recorder

FINAL Tax Computation Report Douglas County

Taxing District TTBR - BOURBON TOWNSHIP


Equalization Factor 1.0000

Property Type	Total EAV	Rate Setting EAV
Farm	33,826,367	33,826,367
Residential	35,152,914	35,062,414
Commercial	13,759,960	12,729,663
Industrial	8,271,015	7,947,838
Mineral	5,781	5,781
State Railroad	952,288	952,288
Local Railroad	9,160	9,160
County Total	91,977,485	90,533,511
Total + Overlap	91,977,485	90,533,511

Other Values	
EZ Value Abated	0
EZ Tax Abated	\$0.00
New Property	1,145,091
TIF Increment	1,443,974

Fund/Name	Levy Request	Maximum Rate	Calc'ed Rate	Actual Rate	Certified Rate	Total Extension	Total Extension After TIF & EZ	Total Extension w/Overlaps	Percent
001 CORPORATE	134,203	0.2500	0.148236	0.1483	0.1483	\$136,402.61	\$134,261.20	\$134,261.20	90.5373
027 AUDIT	80	0.0050	0.000088	0.0001	0.0001	\$91.98	\$90.53	\$90.53	0.0610
035 LIABILITY INSURANCE	4,700	0.0000	0.005191	0.0052	0.0052	\$4,782.83	\$4,707.74	\$4,707.74	3.1746
047 SOCIAL SECURITY	9,000	0.0000	0.009941	0.0100	0.0100	\$9,197.75	\$9,053.35	\$9,053.35	6.1050
054 GENERAL ASSISTANCE	170	0.1000	0.000188	0.0002	0.0002	\$183.95	\$181.07	\$181.07	0.1221
Totals	148,153		0.163644	0.1638	0.1638	\$150,659.12	\$148,293.89	\$148,293.89	100.0000

Given under my hand and the official seal of my office this 10th day of October, 2024


 Judi Pollock, County Clerk and Recorder

FINAL Tax Computation Report Douglas County

Taxing District TTBRRD - BOURBON TWP ROAD DIST

Equalization Factor 1.0000

Property Type	Total EAV	Rate Setting EAV
Farm	33,826,367	33,826,367
Residential	35,152,914	35,062,414
Commercial	13,759,960	12,729,663
Industrial	8,271,015	7,947,838
Mineral	5,781	5,781
State Railroad	952,288	952,288
Local Railroad	9,160	9,160
County Total	91,977,485	90,533,511
Total + Overlap	91,977,485	90,533,511


Other Values	
EZ Value Abated	0
EZ Tax Abated	\$0.00
New Property	1,145,091
TIF Increment	1,443,974

Road and Bridge Transfer

Municipality	Fund	Amount Extended
VCAT - VILLAGE OF ARTHUR	999	\$66,606.84
Total		\$66,606.84

Fund/Name	Levy Request	Maximum Rate	Calc'ed Rate	Actual Rate	Certified Rate	Total Extension	Total Extension After TIF & EZ	Total Extension w/Overlaps	Percent
005 I. M. R. F.	0	0.0000	0.000000	0.0000	0.0000	\$0.00	\$0.00	\$0.00	0.0000
007 ROAD AND BRIDGE	367,500	0.6600	0.405927	0.4060	0.4060	\$373,428.59	\$367,566.05	\$367,566.05	60.1036
008 JT. BRIDGE	44,300	0.0500	0.048932	0.0490	0.0490	\$45,068.97	\$44,361.42	\$44,361.42	7.2539
009 PERMANENT ROAD	122,400	0.1670	0.135199	0.1352	0.1352	\$124,353.56	\$122,401.31	\$122,401.31	20.0148
010 EQUIPMENT & BUILDING	60,000	0.1000	0.066274	0.0663	0.0663	\$60,981.07	\$60,023.72	\$60,023.72	9.8150
027 AUDIT RD/BRIDGE	90	0.0050	0.000099	0.0001	0.0001	\$91.98	\$90.53	\$90.53	0.0148
035 LIABILITY INS RD/BDG	10,000	0.0000	0.011046	0.0111	0.0111	\$10,209.50	\$10,049.22	\$10,049.22	1.6432
047 SOC SEC RD/BRIDGE	7,000	0.0000	0.007732	0.0078	0.0078	\$7,174.24	\$7,061.61	\$7,061.61	1.1547
Totals	611,290		0.675209	0.6755	0.6755	\$621,307.91	\$611,553.86	\$611,553.86	100.0000

Given under my hand and the official seal of my office this 10th day of October, 2024


 Judi Pollock, County Clerk and Recorder

FINAL Tax Computation Report Douglas County


Taxing District TTBW - BOWDRE TOWNSHIP

Equalization Factor 1.0000

Property Type	Total EAV	Rate Setting EAV	Other Values	
Farm	13,811,005	13,811,005	EZ Value Abated	0
Residential	4,663,716	4,663,716	EZ Tax Abated	\$0.00
Commercial	508,513	508,513	New Property	33,626
Industrial	0	0	TIF Increment	0
Mineral	0	0		
State Railroad	0	0		
Local Railroad	0	0		
County Total	18,983,234	18,983,234		
Total + Overlap	18,983,234	18,983,234		

Fund/Name	Levy Request	Maximum Rate	Calc'ed Rate	Actual Rate	Certified Rate	Total Extension	Total Extension After TIF & EZ	Total Extension w/Overlaps	Percent
001 CORPORATE	71,000	0.4500	0.374014	0.3741	0.3741	\$71,016.28	\$71,016.28	\$71,016.28	65.4708
005 I.M.R.F	8,500	0.0000	0.044776	0.0448	0.0448	\$8,504.49	\$8,504.49	\$8,504.49	7.8404
017 CEMETERY	9,000	0.2000	0.047410	0.0475	0.0475	\$9,017.04	\$9,017.04	\$9,017.04	8.3129
027 AUDIT	800	0.0050	0.004214	0.0043	0.0043	\$816.28	\$816.28	\$816.28	0.7525
047 SOCIAL SECURITY	4,400	0.0000	0.023178	0.0232	0.0232	\$4,404.11	\$4,404.11	\$4,404.11	4.0602
054 GENERAL ASSISTANCE	9,200	0.1000	0.048464	0.0485	0.0485	\$9,206.87	\$9,206.87	\$9,206.87	8.4879
086 TORT & LIABILITY INS	5,500	0.0000	0.028973	0.0290	0.0290	\$5,505.14	\$5,505.14	\$5,505.14	5.0753
Totals	108,400		0.571029	0.5714	0.5714	\$108,470.21	\$108,470.21	\$108,470.21	100.0000

Given under my hand and the official seal of my office this 10th day of October, 2024


 Judi Pollock, County Clerk and Recorder

FINAL Tax Computation Report Douglas County

Taxing District TTBWRD - BOWDRE TWP ROAD DIST

Equalization Factor 1.0000

Property Type	Total EAV	Rate Setting EAV
Farm	13,811,005	13,811,005
Residential	4,663,716	4,663,716
Commercial	508,513	508,513
Industrial	0	0
Mineral	0	0
State Railroad	0	0
Local Railroad	0	0
County Total	18,983,234	18,983,234
Total + Overlap	18,983,234	18,983,234


Other Values	
EZ Value Abated	0
EZ Tax Abated	\$0.00
New Property	33,626
TIF Increment	0

Road and Bridge Transfer

Municipality	Fund	Amount Extended
VCHB - VILLAGE OF HINDSBORO	999	\$6,957.52
Total		\$6,957.52

Fund/Name	Levy Request	Maximum Rate	Calc'ed Rate	Actual Rate	Certified Rate	Total Extension	Total Extension After TIF & EZ	Total Extension w/Overlaps	Percent
005 IMRF RD/BRIDGE	3,000	0.0000	0.015803	0.0159	0.0159	\$3,018.33	\$3,018.33	\$3,018.33	1.4687
007 ROAD AND BRIDGE	132,000	0.6600	0.695350	0.6600	0.6600	\$125,289.34	\$125,289.34	\$125,289.34	60.9643
008 JT. BRIDGE	10,000	0.0500	0.052678	0.0500	0.0500	\$9,491.62	\$9,491.62	\$9,491.62	4.6185
009 PERMANENT ROAD	50,000	0.2500	0.263390	0.2500	0.2500	\$47,458.09	\$47,458.09	\$47,458.09	23.0926
010 EQUIPMENT & BUILDING	14,000	0.0700	0.073749	0.0700	0.0700	\$13,288.26	\$13,288.26	\$13,288.26	6.4659
027 AUDIT RD/BRIDGE	1,000	0.0050	0.005268	0.0050	0.0050	\$949.16	\$949.16	\$949.16	0.4619
035 LIABILITY INS RD/BDG	4,000	0.0000	0.021071	0.0211	0.0211	\$4,005.46	\$4,005.46	\$4,005.46	1.9490
047 SOC SEC RD/BRIDGE	2,000	0.0000	0.010536	0.0106	0.0106	\$2,012.22	\$2,012.22	\$2,012.22	0.9791
Totals	216,000		1.137845	1.0826	1.0826	\$205,512.48	\$205,512.48	\$205,512.48	100.0000

Given under my hand and the official seal of my office this 10th day of October, 2024


 Judi Pollock, County Clerk and Recorder

FINAL Tax Computation Report Douglas County

Taxing District TTCA - CAMARGO TOWNSHIP


Equalization Factor 1.0000

Property Type	Total EAV	Rate Setting EAV
Farm	13,326,879	13,291,654
Residential	34,222,299	31,484,742
Commercial	2,981,535	2,250,936
Industrial	420,965	420,965
Mineral	0	0
State Railroad	2,466,846	2,466,846
Local Railroad	60,198	60,198
County Total	53,478,722	49,975,341
Total + Overlap	53,478,722	49,975,341

Other Values	
EZ Value Abated	0
EZ Tax Abated	\$0.00
New Property	0
TIF Increment	3,503,381

Fund/Name	Levy Request	Maximum Rate	Calc'ed Rate	Actual Rate	Certified Rate	Total Extension	Total Extension After TIF & EZ	Total Extension w/Overlaps	Percent
001 CORPORATE	110,000	0.2500	0.220109	0.2202	0.2202	\$117,760.15	\$110,045.70	\$110,045.70	54.8717
005 I.M.R.F	1,100	0.0000	0.002201	0.0023	0.0023	\$1,230.01	\$1,149.43	\$1,149.43	0.5731
017 CEMETERY	76,000	0.2000	0.152075	0.1521	0.1521	\$81,341.14	\$76,012.49	\$76,012.49	37.9018
035 LIABILITY INSURANCE	3,500	0.0000	0.007004	0.0071	0.0071	\$3,796.99	\$3,548.25	\$3,548.25	1.7693
047 SOCIAL SECURITY	4,700	0.0000	0.009405	0.0095	0.0095	\$5,080.48	\$4,747.66	\$4,747.66	2.3673
054 GENERAL ASSISTANCE	5,000	0.1000	0.010005	0.0101	0.0101	\$5,401.35	\$5,047.51	\$5,047.51	2.5168
Totals	200,300		0.400799	0.4013	0.4013	\$214,610.12	\$200,551.04	\$200,551.04	100.0000

Given under my hand and the official seal of my office this 10th day of October, 2024



 Judi Pollock, County Clerk and Recorder

FINAL Tax Computation Report Douglas County

Taxing District TTCARD - CAMARGO TWP ROAD DIST			Equalization Factor 1.0000		
Property Type	Total EAV	Rate Setting EAV	Other Values		Road and Bridge Transfer
Farm	13,326,879	13,291,654	EZ Value Abated	0	Municipality
Residential	34,222,299	31,484,742	EZ Tax Abated	\$0.00	
Commercial	2,981,535	2,250,936	New Property	0	Amount Extended
Industrial	420,965	420,965	TIF Increment	3,503,381	VCCA - VILLAGE OF CAMARGO
Mineral	0	0			999
State Railroad	2,466,846	2,466,846			\$7,031.50
Local Railroad	60,198	60,198			VCVG - CITY OF VILLA GROVE
County Total	53,478,722	49,975,341			999
Total + Overlap	53,478,722	49,975,341			\$25,098.32
					Total
					\$32,129.82

Fund/Name	Levy Request	Maximum Rate	Calc'ed Rate	Actual Rate	Certified Rate	Total Extension	Total Extension After TIF & EZ	Total Extension w/Overlaps	Percent
005 IMRF RD/BRIDGE	0	0.0000	0.000000	0.0000	0.0000	\$0.00	\$0.00	\$0.00	0.0000
007 ROAD AND BRIDGE	120,400	0.6600	0.240919	0.2410	0.2410	\$128,883.72	\$120,440.57	\$120,440.57	53.3776
008 JT. BRIDGE	15,000	0.0500	0.030015	0.0301	0.0301	\$16,097.10	\$15,042.58	\$15,042.58	6.6667
009 PERMANENT ROAD	90,000	0.1670	0.180089	0.1670	0.1670	\$89,309.47	\$83,458.82	\$83,458.82	36.9878
035 LIABILITY INS RD/BDG	5,600	0.0000	0.011206	0.0113	0.0113	\$6,043.10	\$5,647.21	\$5,647.21	2.5028
047 SOC SEC RD/BRIDGE	1,000	0.0000	0.002001	0.0021	0.0021	\$1,123.05	\$1,049.48	\$1,049.48	0.4651
Totals	232,000		0.464230	0.4515	0.4515	\$241,456.44	\$225,638.66	\$225,638.66	100.0000

Given under my hand and the official seal of my office this 10th day of October, 2024


 Judi Pollock, County Clerk and Recorder

FINAL Tax Computation Report Douglas County

Taxing District TTGA - GARRETT TOWNSHIP

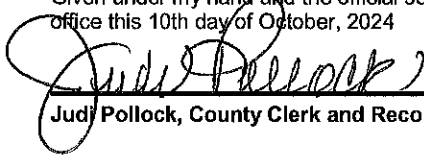
Equalization Factor 1.0000

Property Type	Total EAV	Rate Setting EAV
Farm	18,887,331	18,886,629
Residential	11,038,129	10,927,062
Commercial	1,802,821	1,683,114
Industrial	1,679,427	1,679,427
Mineral	0	0
State Railroad	362,172	362,172
Local Railroad	0	0
County Total	33,769,880	33,538,404
Total + Overlap	33,769,880	33,538,404

Other Values	
EZ Value Abated	0
EZ Tax Abated	\$0.00
New Property	39,711
TIF Increment	231,476

Fund/Name	Levy Request	Maximum Rate	Calc'd Rate	Actual Rate	Certified Rate	Total Extension	Total Extension After TIF & EZ	Total Extension w/Overlaps	Percent
001 CORPORATE	70,824	0.2500	0.211173	0.2112	0.2112	\$71,321.99	\$70,833.11	\$70,833.11	67.2826
005 I.M.R.F	7,560	0.0000	0.022541	0.0226	0.0226	\$7,631.99	\$7,579.68	\$7,579.68	7.1997
017 CEMETERY	14,376	0.2000	0.042864	0.0429	0.0429	\$14,487.28	\$14,387.98	\$14,387.98	13.6668
035 LIABILITY INSURANCE	3,249	0.0000	0.009687	0.0097	0.0097	\$3,275.68	\$3,253.23	\$3,253.23	3.0902
047 SOCIAL SECURITY	6,024	0.0000	0.017962	0.0180	0.0180	\$6,078.58	\$6,036.91	\$6,036.91	5.7343
054 GENERAL ASSISTANCE	3,156	0.1000	0.009410	0.0095	0.0095	\$3,208.14	\$3,186.15	\$3,186.15	3.0264
Totals	105,189		0.313637	0.3139	0.3139	\$106,003.66	\$105,277.06	\$105,277.06	100.0000

Given under my hand and the official seal of my
Office this 10th day of October, 2024




 Judy Pollock, County Clerk and Recorder

FINAL Tax Computation Report Douglas County

Taxing District TTAGARD - GARRETT TWP ROAD DIST			Equalization Factor 1.0000				
Property Type	Total EAV	Rate Setting EAV	Other Values		Road and Bridge Transfer		
Farm	18,887,331	18,886,629	EZ Value Abated	0	Municipality	Fund	Amount Extended
Residential	11,038,129	10,927,062	EZ Tax Abated	\$0.00	VCAW - VILLAGE OF ATWOOD	999	\$15,068.57
Commercial	1,802,821	1,683,114	New Property	39,711	VCGR - VILLAGE OF GARRETT	999	\$1,984.38
Industrial	1,679,427	1,679,427	TIF Increment	231,476	Total		\$17,052.95
Mineral	0	0					
State Railroad	362,172	362,172					
Local Railroad	0	0					
County Total	33,769,880	33,538,404					
Total + Overlap	33,769,880	33,538,404					

Fund/Name	Levy Request	Maximum Rate	Calc'ed Rate	Actual Rate	Certified Rate	Total Extension	Total Extension After TIF & EZ	Total Extension w/Overlaps	Percent
005 IMRF RD/BDG	3,406	0.0000	0.010156	0.0102	0.0102	\$3,444.53	\$3,420.92	\$3,420.92	1.2881
007 ROAD AND BRIDGE	182,631	0.6600	0.544543	0.5446	0.5446	\$183,910.77	\$182,650.15	\$182,650.15	68.7800
008 JT. BRIDGE	15,783	0.0500	0.047060	0.0471	0.0471	\$15,905.61	\$15,796.59	\$15,796.59	5.9485
009 PERMANENT ROAD	51,771	0.1670	0.154363	0.1544	0.1544	\$52,140.69	\$51,783.30	\$51,783.30	19.4999
035 LIABILITY INS RD/BDG	7,942	0.0000	0.023680	0.0237	0.0237	\$8,003.46	\$7,948.60	\$7,948.60	2.9932
047 SOC SEC RD/BRIDGE	3,944	0.0000	0.011760	0.0118	0.0118	\$3,984.85	\$3,957.53	\$3,957.53	1.4903
Totals	265,477		0.791562	0.7918	0.7918	\$267,389.91	\$265,557.09	\$265,557.09	100.0000

Given under my hand and the official seal of my office this 10th day of October, 2024


 Judi Pollock, County Clerk and Recorder

FINAL Tax Computation Report Douglas County

Taxing District TTMU - MURDOCK TOWNSHIP

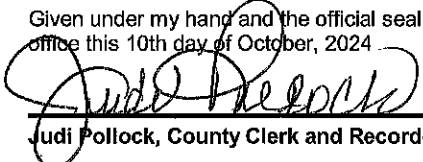
Equalization Factor 1.0000

Property Type	Total EAV	Rate Setting EAV
Farm	9,394,341	9,394,341
Residential	2,065,500	2,065,500
Commercial	150,837	150,837
Industrial	0	0
Mineral	0	0
State Railroad	199,539	199,539
Local Railroad	524	524
County Total	11,810,741	11,810,741
Total + Overlap	11,810,741	11,810,741

Other Values	
EZ Value Abated	0
EZ Tax Abated	\$0.00
New Property	0
TIF Increment	0

Fund/Name	Levy Request	Maximum Rate	Calc'ed Rate	Actual Rate	Certified Rate	Total Extension	Total Extension After TIF & EZ	Total Extension w/Overlaps	Percent
001 CORPORATE	58,000	0.6500	0.491078	0.4911	0.4911	\$58,002.55	\$58,002.55	\$58,002.55	57.1046
017 CEMETERY	20,950	0.2000	0.177381	0.1774	0.1774	\$20,952.25	\$20,952.25	\$20,952.25	20.6279
027 AUDIT	2,000	0.0050	0.016934	0.0050	0.0050	\$590.54	\$590.54	\$590.54	0.5814
035 LIABILITY INSURANCE	9,000	0.0000	0.076202	0.0763	0.0763	\$9,011.60	\$9,011.60	\$9,011.60	8.8721
047 SOCIAL SECURITY	8,500	0.0000	0.071968	0.0720	0.0720	\$8,503.73	\$8,503.73	\$8,503.73	8.3721
054 GENERAL ASSISTANCE	4,500	0.1000	0.038101	0.0382	0.0382	\$4,511.70	\$4,511.70	\$4,511.70	4.4419
Totals	102,950		0.871664	0.8600	0.8600	\$101,572.37	\$101,572.37	\$101,572.37	100.0000

Given under my hand and the official seal of my office this 10th day of October, 2024.


 Judi Pollock, County Clerk and Recorder

FINAL Tax Computation Report Douglas County

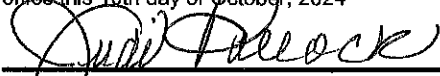
Taxing District TTMURD - MURDOCK TWP ROAD DIST

Equalization Factor 1.0000

Property Type	Total EAV	Rate Setting EAV	Other Values	
Farm	9,394,341	9,394,341	EZ Value Abated	0
Residential	2,065,500	2,065,500	EZ Tax Abated	\$0.00
Commercial	150,837	150,837	New Property	0
Industrial	0	0	TIF Increment	0
Mineral	0	0		
State Railroad	199,539	199,539		
Local Railroad	524	524		
County Total	11,810,741	11,810,741		
Total + Overlap	11,810,741	11,810,741		

Fund/Name	Levy Request	Maximum Rate	Calc'ed Rate	Actual Rate	Certified Rate	Total Extension	Total Extension After TIF & EZ	Total Extension w/Overlaps	Percent
007 ROAD AND BRIDGE	48,000	0.3300	0.406410	0.3300	0.3300	\$38,975.45	\$38,975.45	\$38,975.45	50.1978
008 JT. BRIDGE	10,000	0.0500	0.084669	0.0500	0.0500	\$5,905.37	\$5,905.37	\$5,905.37	7.6057
009 PERMANENT ROAD	30,000	0.1670	0.254006	0.1670	0.1670	\$19,723.94	\$19,723.94	\$19,723.94	25.4031
010 EQUIPMENT & BUILDING	5,000	0.0350	0.042334	0.0350	0.0350	\$4,133.76	\$4,133.76	\$4,133.76	5.3240
035 LIABILITY INS RD/BDG	5,000	0.0000	0.042334	0.0424	0.0424	\$5,007.75	\$5,007.75	\$5,007.75	6.4496
090 ROAD DAMAGE	6,000	0.0330	0.050801	0.0330	0.0330	\$3,897.54	\$3,897.54	\$3,897.54	5.0198
Totals	104,000		0.880554	0.6574	0.6574	\$77,643.81	\$77,643.81	\$77,643.81	100.0000

Given under my hand and the official seal of my office this 10th day of October, 2024



Judi Pollock, County Clerk and Recorder

FINAL Tax Computation Report Douglas County

Taxing District TTNE - NEWMAN TOWNSHIP

Equalization Factor 1.0000

Property Type	Total EAV	Rate Setting EAV
Farm	13,044,138	13,044,138
Residential	6,644,129	6,644,129
Commercial	2,439,463	2,439,463
Industrial	115,621	115,621
Mineral	0	0
State Railroad	292,127	292,127
Local Railroad	0	0
County Total	22,535,478	22,535,478
Total + Overlap	22,535,478	22,535,478

Other Values	
EZ Value Abated	0
EZ Tax Abated	\$0.00
New Property	11,208
TIF Increment	0

Fund/Name	Levy Request	Maximum Rate	Calc'ed Rate	Actual Rate	Certified Rate	Total Extension	Total Extension After TIF & EZ	Total Extension w/Overlaps	Percent
001 CORPORATE	100,320	0.4500	0.445165	0.4452	0.4452	\$100,327.95	\$100,327.95	\$100,327.95	51.4444
005 I.M.R.F	9,000	0.0000	0.039937	0.0400	0.0400	\$9,014.19	\$9,014.19	\$9,014.19	4.6221
017 CEMETERY	38,000	0.2000	0.168623	0.1687	0.1687	\$38,017.35	\$38,017.35	\$38,017.35	19.4939
027 AUDIT	3,500	0.0050	0.015531	0.0050	0.0050	\$1,126.77	\$1,126.77	\$1,126.77	0.5778
035 LIABILITY INSURANCE	16,000	0.0000	0.070999	0.0710	0.0710	\$16,000.19	\$16,000.19	\$16,000.19	8.2043
047 SOCIAL SECURITY	8,000	0.0000	0.035500	0.0355	0.0355	\$8,000.09	\$8,000.09	\$8,000.09	4.1021
054 GENERAL ASSISTANCE	25,500	0.1000	0.113155	0.1000	0.1000	\$22,535.48	\$22,535.48	\$22,535.48	11.5554
Totals	200,320		0.888910	0.8654	0.8654	\$195,022.02	\$195,022.02	\$195,022.02	100.0000

Given under my hand and the official seal of my office this 10th day of October, 2024



Judi Pollock, County Clerk and Recorder

FINAL Tax Computation Report Douglas County

Taxing District TTNERD - NEWMAN TWP ROAD DIST

Equalization Factor 1.0000

Property Type	Total EAV	Rate Setting EAV
Farm	13,044,138	13,044,138
Residential	6,644,129	6,644,129
Commercial	2,439,463	2,439,463
Industrial	115,621	115,621
Mineral	0	0
State Railroad	292,127	292,127
Local Railroad	0	0
County Total	22,535,478	22,535,478
Total + Overlap	22,535,478	22,535,478

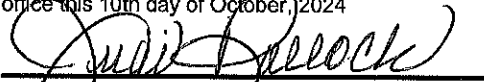
Other Values	
EZ Value Abated	0
EZ Tax Abated	\$0.00
New Property	11,208
TIF Increment	0

Road and Bridge Transfer

Municipality	Fund	Amount Extended
VCNW - CITY OF NEWMAN	999	\$21,163.97
Total		\$21,163.97

Fund/Name	Levy Request	Maximum Rate	Calc'ed Rate	Actual Rate	Certified Rate	Total Extension	Total Extension After TIF & EZ	Total Extension w/Overlaps	Percent
007 ROAD AND BRIDGE	150,000	0.6600	0.665617	0.6600	0.6600	\$148,734.15	\$148,734.15	\$148,734.15	69.5688
008 JT. BRIDGE	16,500	0.0500	0.073218	0.0500	0.0500	\$11,267.74	\$11,267.74	\$11,267.74	5.2704
009 PERMANENT ROAD	40,000	0.1670	0.177498	0.1670	0.1670	\$37,634.25	\$37,634.25	\$37,634.25	17.6030
010 EQUIPMENT & BUILDING	10,000	0.0350	0.044375	0.0350	0.0350	\$7,887.42	\$7,887.42	\$7,887.42	3.6893
035 LIABILITY INS RD/BDG	6,000	0.0000	0.026625	0.0267	0.0267	\$6,016.97	\$6,016.97	\$6,016.97	2.8144
062 WORKMANS COMP RD/BRID	2,250	0.0000	0.009984	0.0100	0.0100	\$2,253.55	\$2,253.55	\$2,253.55	1.0541
Totals	224,750		0.997317	0.9487	0.9487	\$213,794.08	\$213,794.08	\$213,794.08	100.0000

Given under my hand and the official seal of my office this 10th day of October, 2024




Judi Pollock, County Clerk and Recorder

FINAL Tax Computation Report Douglas County

Taxing District TTSA - SARGENT TOWNSHIP			Equalization Factor 1.0000	
Property Type	Total EAV	Rate Setting EAV	Other Values	
Farm	14,893,050	14,893,050	EZ Value Abated	0
Residential	1,852,590	1,852,590	EZ Tax Abated	\$0.00
Commercial	1,168	1,168	New Property	8,463
Industrial	314	314	TIF Increment	0
Mineral	0	0		
State Railroad	1,260	1,260		
Local Railroad	0	0		
County Total	16,748,382	16,748,382		
Total + Overlap	16,748,382	16,748,382		

Fund/Name	Levy Request	Maximum Rate	Calc'ed Rate	Actual Rate	Certified Rate	Total Extension	Total Extension After TIF & EZ	Total Extension w/Overlaps	Percent
001 CORPORATE	63,000	0.6500	0.376156	0.3762	0.3762	\$63,007.41	\$63,007.41	\$63,007.41	91.6667
027 AUDIT	275	0.0050	0.001642	0.0017	0.0017	\$284.72	\$284.72	\$284.72	0.4142
047 SOCIAL SECURITY	4,128	0.0000	0.024647	0.0247	0.0247	\$4,136.85	\$4,136.85	\$4,136.85	6.0185
054 GENERAL ASSISTANCE	1,300	0.1000	0.007762	0.0078	0.0078	\$1,306.37	\$1,306.37	\$1,306.37	1.9006
Totals	68,703		0.410207	0.4104	0.4104	\$68,735.35	\$68,735.35	\$68,735.35	100.0000

Given under my hand and the official seal of my office this 10th day of October, 2024


Judi Pollock, County Clerk and Recorder

FINAL Tax Computation Report Douglas County

Taxing District TTSARD - SARGENT TWP ROAD DIST

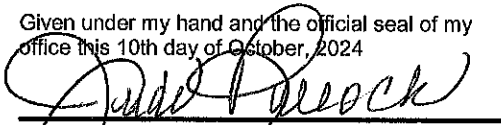
Equalization Factor 1.0000

Property Type	Total EAV	Rate Setting EAV
Farm	14,893,050	14,893,050
Residential	1,852,590	1,852,590
Commercial	1,168	1,168
Industrial	314	314
Mineral	0	0
State Railroad	1,260	1,260
Local Railroad	0	0
County Total	16,748,382	16,748,382
Total + Overlap	16,748,382	16,748,382

Other Values	
EZ Value Abated	0
EZ Tax Abated	\$0.00
New Property	8,463
TIF Increment	0

Fund/Name	Levy Request	Maximum Rate	Calc'ed Rate	Actual Rate	Certified Rate	Total Extension	Total Extension After TIF & EZ	Total Extension w/Overlaps	Percent
007 ROAD AND BRIDGE	77,250	0.6600	0.461239	0.4613	0.4613	\$77,260.29	\$77,260.29	\$77,260.29	59.9714
008 JT. BRIDGE	6,900	0.0500	0.041198	0.0412	0.0412	\$6,900.33	\$6,900.33	\$6,900.33	5.3562
009 PERMANENT ROAD	0	0.1670	0.167000	0.1670	0.1670	\$27,969.80	\$27,969.80	\$27,969.80	21.7109
010 EQUIPMENT & BUILDING	4,175	0.0350	0.024928	0.0250	0.0250	\$4,187.10	\$4,187.10	\$4,187.10	3.2501
027 AUDIT RD/BRIDGE	275	0.0050	0.001642	0.0017	0.0017	\$284.72	\$284.72	\$284.72	0.2210
035 LIABILITY INS RD/BDG	10,000	0.0000	0.059707	0.0598	0.0598	\$10,015.53	\$10,015.53	\$10,015.53	7.7743
047 SOC SEC RD/BRIDGE	2,200	0.0000	0.013136	0.0132	0.0132	\$2,210.79	\$2,210.79	\$2,210.79	1.7161
Totals	100,800		0.768850	0.7692	0.7692	\$128,828.56	\$128,828.56	\$128,828.56	100.0000

Given under my hand and the official seal of my office this 10th day of October, 2024


 Judi Pollock, County Clerk and Recorder

FINAL Tax Computation Report Douglas County


Taxing District TTTU - TUSCOLA TOWNSHIP

Equalization Factor 1.0000

Property Type	Total EAV	Rate Setting EAV	Other Values	
Farm	24,141,875	24,086,967	EZ Value Abated	0
Residential	64,955,393	63,354,950	EZ Tax Abated	\$0.00
Commercial	26,501,052	12,879,059	New Property	221,843
Industrial	2,499,507	1,260,271	TIF Increment	16,516,787
Mineral	0	0		
State Railroad	3,665,052	3,665,052		
Local Railroad	201,087	200,880		
County Total	121,963,966	105,447,179		
Total + Overlap	121,963,966	105,447,179		

Fund/Name	Levy Request	Maximum Rate	Calc'ed Rate	Actual Rate	Certified Rate	Total Extension	Total Extension After TIF & EZ	Total Extension w/Overlaps	Percent
001 CORPORATE	120,000	0.2500	0.113801	0.1139	0.1139	\$138,916.96	\$120,104.34	\$120,104.34	42.5159
005 I.M.R.F	1,500	0.0000	0.001423	0.0015	0.0015	\$1,829.46	\$1,581.71	\$1,581.71	0.5599
017 CEMETERY	90,000	0.1000	0.085351	0.0854	0.0854	\$104,157.23	\$90,051.89	\$90,051.89	31.8776
027 AUDIT	2,000	0.0050	0.001897	0.0019	0.0019	\$2,317.32	\$2,003.50	\$2,003.50	0.7092
035 LIABILITY INSURANCE	1,000	0.0000	0.000948	0.0010	0.0010	\$1,219.64	\$1,054.47	\$1,054.47	0.3733
047 SOCIAL SECURTIY	17,000	0.0000	0.016122	0.0162	0.0162	\$19,758.16	\$17,082.44	\$17,082.44	6.0470
054 GENERAL ASSISTANCE	50,000	0.1000	0.047417	0.0475	0.0475	\$57,932.88	\$50,087.41	\$50,087.41	17.7305
062 WORKMANS COMP	500	0.0000	0.000474	0.0005	0.0005	\$609.82	\$527.24	\$527.24	0.1866
Totals	282,000		0.267433	0.2679	0.2679	\$326,741.47	\$282,493.00	\$282,493.00	100.0000

Given under my hand and the official seal of my office this 10th day of October, 2024



 Judi Pollock, County Clerk and Recorder

FINAL Tax Computation Report Douglas County

Taxing District TTTURD - TUSCOLA TWP ROAD DIST			Equalization Factor 1.0000		
Property Type	Total EAV	Rate Setting EAV	Other Values		Road and Bridge Transfer
Farm	24,141,875	24,086,967	EZ Value Abated	0	Municipality
Residential	64,955,393	63,354,950	EZ Tax Abated	\$0.00	Fund
Commercial	26,501,052	12,879,059	New Property	221,843	VCTS - CITY OF TUSCOLA
Industrial	2,499,507	1,260,271	TIF Increment	16,516,787	Total
Mineral	0	0			Amount Extended
State Railroad	3,665,052	3,665,052			999
Local Railroad	201,087	200,880			\$19,590.07
County Total	121,963,966	105,447,179			\$19,590.07
Total + Overlap	121,963,966	105,447,179			

Fund/Name	Levy Request	Maximum Rate	Calc'ed Rate	Actual Rate	Certified Rate	Total Extension	Total Extension After TIF & EZ	Total Extension w/Overlaps	Percent
007 ROAD AND BRIDGE	68,000	0.1650	0.064487	0.0645	0.0645	\$78,666.76	\$68,013.43	\$68,013.43	48.5328
008 JT. BRIDGE	1	0.0500	0.000001	0.0001	0.0001	\$121.96	\$105.45	\$105.45	0.0752
009 PERMANENT ROAD	72,000	0.1670	0.068281	0.0683	0.0683	\$83,301.39	\$72,020.42	\$72,020.42	51.3920
Totals	140,001		0.132769	0.1329	0.1329	\$162,090.11	\$140,139.30	\$140,139.30	100.0000

Given under my hand and the official seal of my office this 10th day of October 2024



 Jodi Pollock, County Clerk and Recorder

FINAL Tax Computation Report Douglas County

Taxing District U001 - SHILOH UNIT 1

Equalization Factor 1.0000

Property Type	Total EAV	Rate Setting EAV
Farm	22,077,394	22,077,394
Residential	8,253,587	8,253,587
Commercial	2,591,468	2,591,468
Industrial	115,935	115,935
Mineral	0	0
State Railroad	442,858	442,858
Local Railroad	0	0
County Total	33,481,242	33,481,242
Total + Overlap	99,212,832	99,212,832


Other Values	
EZ Value Abated	0
EZ Tax Abated	\$0.00
New Property	11,208
TIF Increment	0

Overlapping County	Overlap EAV
Edgar County	*65,731,590
Total	65,731,590

** denotes use of estimated EAV*

Fund/Name	Levy Request	Maximum Rate	Calc'ed Rate	Actual Rate	Certified Rate	Total Extension	Total Extension After TIF & EZ	Total Extension w/Overlaps	Percent
002 EDUCATION	2,572,000	2.5000	2.592407	2.5000	2.5000	\$837,031.05	\$837,031.05	\$2,480,320.80	67.0997
003 BONDS AND INTEREST	0	0.0000	0.000000	0.0000	0.0000	\$0.00	\$0.00	\$0.00	0.0000
004 OPERATIONS & MAINTENAN	514,000	0.5000	0.518078	0.5000	0.5000	\$167,406.21	\$167,406.21	\$496,064.16	13.4199
005 I.M.R.F	55,000	0.0000	0.055436	0.0555	0.0555	\$18,582.09	\$18,582.09	\$55,063.12	1.4896
030 TRANSPORTATION	205,000	0.2000	0.206627	0.2000	0.2000	\$66,962.48	\$66,962.48	\$198,425.66	5.3680
031 WORKING CASH	51,000	0.0500	0.051405	0.0500	0.0500	\$16,740.62	\$16,740.62	\$49,606.42	1.3420
032 FIRE PREVENT/SAFETY	51,000	0.0500	0.051405	0.0500	0.0500	\$16,740.62	\$16,740.62	\$49,606.42	1.3420
033 SPECIAL EDUCATION	41,000	0.0400	0.041325	0.0400	0.0400	\$13,392.50	\$13,392.50	\$39,685.13	1.0736
035 LIABILITY INSURANCE	223,000	0.0000	0.224769	0.2248	0.2248	\$75,265.83	\$75,265.83	\$223,030.45	6.0336
047 SOCIAL SECURITY	55,000	0.0000	0.055436	0.0555	0.0555	\$18,582.09	\$18,582.09	\$55,063.12	1.4896
057 LEASE/PURCHASE/RENT	51,000	0.0500	0.051405	0.0500	0.0500	\$16,740.62	\$16,740.62	\$49,606.42	1.3420
Totals	3,818,000		3.848293	3.7258	3.7258	\$1,247,444.11	\$1,247,444.11	\$3,696,471.70	100.0000

Given under my hand and the official seal of my office this 10th day of October, 2024


 Judi Pollock, County Clerk and Recorder

FINAL Tax Computation Report Douglas County

Taxing District U005 - OAKLAND UNIT 5


Equalization Factor 1.0000

Property Type	Total EAV	Rate Setting EAV
Farm	10,691,866	10,691,866
Residential	3,146,815	3,146,815
Commercial	385,981	385,981
Industrial	0	0
Mineral	0	0
State Railroad	1,260	1,260
Local Railroad	0	0
County Total	14,225,922	14,225,922
Total + Overlap	40,232,765	40,232,765

Other Values		Overlapping County	Overlap EAV
EZ Value Abated	0	Coles County	*24,178,357
EZ Tax Abated	\$0.00	Edgar County	*1,828,486
New Property	8,463	Total	26,006,843
TIF Increment	0	<i>* denotes use of estimated EAV</i>	

Fund/Name	Levy Request	Maximum Rate	Calc'd Rate	Actual Rate	Certified Rate	Total Extension	Total Extension After TIF & EZ	Total Extension w/Overlaps	Percent
002 EDUCATION	1,063,477	2.5800	2.643311	2.5800	2.5800	\$367,028.79	\$367,028.79	\$1,038,005.34	52.0382
003 BONDS AND INTEREST, Seri	171,743	0.0000	0.426874	0.4269	0.4269	\$60,730.46	\$60,730.46	\$171,753.67	8.6105
004 OPERATIONS & MAINTENAN	206,100	0.5000	0.512269	0.5000	0.5000	\$71,129.61	\$71,129.61	\$201,163.83	10.0849
005 I.M.R.F	58,250	0.0000	0.144783	0.1448	0.1448	\$20,599.14	\$20,599.14	\$58,257.04	2.9206
030 TRANSPORTATION	144,270	0.3500	0.358588	0.3500	0.3500	\$49,790.73	\$49,790.73	\$140,814.68	7.0594
031 WORKING CASH	20,610	0.0500	0.051227	0.0500	0.0500	\$7,112.96	\$7,112.96	\$20,116.38	1.0085
032 FIRE PREVENT/SAFETY	20,610	0.0500	0.051227	0.0500	0.0500	\$7,112.96	\$7,112.96	\$20,116.38	1.0085
033 SPECIAL EDUCATION	16,488	0.0400	0.040982	0.0400	0.0400	\$5,690.37	\$5,690.37	\$16,093.11	0.8068
035 LIABILITY INSURANCE	250,000	0.0000	0.621384	0.6214	0.6214	\$88,399.88	\$88,399.88	\$250,006.40	12.5335
047 SOCIAL SECURITY	58,250	0.0000	0.144783	0.1448	0.1448	\$20,599.14	\$20,599.14	\$58,257.04	2.9206
057 LEASE/PURCHASE/RENT	20,610	0.0500	0.051227	0.0500	0.0500	\$7,112.96	\$7,112.96	\$20,116.38	1.0085
Totals	2,030,408		5.046655	4.9579	4.9579	\$705,307.00	\$705,307.00	\$1,994,700.25	100.0000

Given under my hand and the official seal of my office this 10th day of October, 2024


 Judi Pollock, County Clerk and Recorder

FINAL Tax Computation Report Douglas County

Taxing District U008 - HERITAGE UNIT 8

Equalization Factor 1.0000

Property Type	Total EAV	Rate Setting EAV
Farm	2,265,903	2,265,903
Residential	263,593	263,593
Commercial	0	0
Industrial	0	0
Mineral	0	0
State Railroad	0	0
Local Railroad	0	0
County Total	2,529,496	2,529,496
Total + Overlap	90,657,572	90,657,572


Other Values	
EZ Value Abated	0
EZ Tax Abated	\$0.00
New Property	0
TIF Increment	0

Overlapping County	Overlap EAV
Champaign County	*70,046,746
Edgar County	*124,970
Vermillion County	*17,956,360
Total	88,128,076

** denotes use of estimated EAV*

Fund/Name	Levy Request	Maximum Rate	Calc'ed Rate	Actual Rate	Certified Rate	Total Extension	Total Extension After TIF & EZ	Total Extension w/Overlaps	Percent
002 EDUCATION	2,251,846	2.4000	2.483903	2.4000	2.4000	\$60,707.90	\$60,707.90	\$2,175,781.73	47.7413
003 BONDS AND INTEREST / GEI	799,885	0.0000	0.882315	0.8824	0.8824	\$22,320.27	\$22,320.27	\$799,962.42	17.5529
004 OPERATIONS & MAINTENAN	469,134	0.5000	0.517479	0.5000	0.5000	\$12,647.48	\$12,647.48	\$453,287.86	9.9461
005 I.M.R.F	135,000	0.0000	0.148912	0.1490	0.1490	\$3,768.95	\$3,768.95	\$135,079.78	2.9639
030 TRANSPORTATION	187,653	0.2000	0.206991	0.2000	0.2000	\$5,058.99	\$5,058.99	\$181,315.14	3.9784
031 WORKING CASH	46,913	0.0500	0.051748	0.0500	0.0500	\$1,264.75	\$1,264.75	\$45,328.79	0.9946
033 SPECIAL EDUCATION	37,530	0.0400	0.041398	0.0400	0.0400	\$1,011.80	\$1,011.80	\$36,263.03	0.7957
035 LIABILITY INSURANCE	550,000	0.0000	0.606679	0.6067	0.6067	\$15,346.45	\$15,346.45	\$550,019.49	12.0686
047 SOCIAL SECURITY	135,000	0.0000	0.148912	0.1490	0.1490	\$3,768.95	\$3,768.95	\$135,079.78	2.9639
057 LEASE/PURCHASE/RENT	46,913	0.0500	0.051748	0.0500	0.0500	\$1,264.75	\$1,264.75	\$45,328.79	0.9946
Totals	4,659,874		5.140085	5.0271	5.0271	\$127,160.29	\$127,160.29	\$4,557,446.81	100.0000

Given under my hand and the official seal of my office this 10th day of October, 2024


 Judi Pollock, County Clerk and Recorder

FINAL Tax Computation Report Douglas County

Taxing District U301 - TUSCOLA UNIT 301

Equalization Factor 1.0000

Property Type	Total EAV	Rate Setting EAV
Farm	33,943,433	33,888,525
Residential	68,779,788	67,179,345
Commercial	27,819,189	14,197,196
Industrial	4,176,169	2,936,933
Mineral	0	0
State Railroad	3,929,020	3,929,020
Local Railroad	216,631	216,424
County Total	138,864,230	122,347,443
Total + Overlap	143,003,748	126,486,961


Other Values	
EZ Value Abated	0
EZ Tax Abated	\$0.00
New Property	236,964
TIF Increment	16,516,787

Overlapping County	Overlap EAV
Champaign County	*4,139,518
Total	4,139,518

** denotes use of estimated EAV*

Fund/Name	Levy Request	Maximum Rate	Calc'ed Rate	Actual Rate	Certified Rate	Total Extension	Total Extension After TIF & EZ	Total Extension w/Overlaps	Percent
002 EDUCATION	3,453,632	2.7500	2.730425	2.7305	2.7305	\$3,791,687.80	\$3,340,696.93	\$3,453,726.47	59.0632
003 BONDS AND INTEREST / GEI	656,238	0.0000	0.518819	0.5189	0.5189	\$720,566.49	\$634,860.88	\$656,340.84	11.2243
004 OPERATIONS & MAINTENAN	627,933	0.5000	0.496441	0.4965	0.4965	\$689,460.90	\$607,455.05	\$628,007.76	10.7398
005 I.M.R.F	82,000	0.0000	0.064829	0.0649	0.0649	\$90,122.89	\$79,403.49	\$82,090.04	1.4039
030 TRANSPORTATION	251,173	0.2000	0.198576	0.1986	0.1986	\$275,784.36	\$242,982.02	\$251,203.10	4.2959
031 WORKING CASH	62,793	0.0500	0.049644	0.0497	0.0497	\$69,015.52	\$60,806.68	\$62,864.02	1.0751
032 FIRE PREVENT/SAFETY	62,793	0.0500	0.049644	0.0497	0.0497	\$69,015.52	\$60,806.68	\$62,864.02	1.0751
033 SPECIAL EDUCATION	50,235	0.0400	0.039716	0.0398	0.0398	\$55,267.96	\$48,694.28	\$50,341.81	0.8609
035 LIABILITY INSURANCE	425,000	0.0000	0.336003	0.3361	0.3361	\$466,722.68	\$411,209.76	\$425,122.68	7.2702
047 SOCIAL SECURITY	112,000	0.0000	0.088547	0.0886	0.0886	\$123,033.71	\$108,399.83	\$112,067.45	1.9165
057 LEASE/PURCHASE/RENT	62,793	0.0500	0.049644	0.0497	0.0497	\$69,015.52	\$60,806.68	\$62,864.02	1.0751
Totals	5,846,590		4.622288	4.6230	4.6230	\$6,419,693.35	\$5,656,122.28	\$5,847,492.21	100.0000

Given under my hand and the official seal of my office this 10th day of October, 2024


 Judi Pollock, County Clerk and Recorder

FINAL Tax Computation Report Douglas County

Taxing District U302 - VILLA GROVE UNIT 302

Equalization Factor 1.0000

Property Type	Total EAV	Rate Setting EAV
Farm	19,707,457	19,672,232
Residential	35,670,459	32,932,902
Commercial	2,981,535	2,250,936
Industrial	420,965	420,965
Mineral	0	0
State Railroad	2,515,654	2,515,654
Local Railroad	60,722	60,722
County Total	61,356,792	57,853,411
Total + Overlap	77,191,466	73,888,085


Other Values	
EZ Value Abated	0
EZ Tax Abated	\$0.00
New Property	0
TIF Increment	3,503,381

Overlapping County	Overlap EAV
Champaign County	*15,834,674
Total	15,834,674

* denotes use of estimated EAV

Fund/Name	Levy Request	Maximum Rate	Calc'ed Rate	Actual Rate	Certified Rate	Total Extension	Total Extension After TIF & EZ	Total Extension w/Overlaps	Percent
002 EDUCATION	1,571,130	2.0700	2.132136	2.0700	2.0700	\$1,270,085.59	\$1,197,565.61	\$1,525,343.36	47.8271
003 BONDS AND INTEREST / GEI	298,240	0.0000	0.404733	0.4048	0.4048	\$248,372.29	\$234,190.61	\$298,289.37	9.3528
004 OPERATIONS & MAINTENAN	379,500	0.5000	0.515009	0.5000	0.5000	\$306,783.96	\$289,267.06	\$368,440.43	11.5524
005 I.M.R.F	91,080	0.0000	0.123602	0.1237	0.1237	\$75,898.35	\$71,564.67	\$91,152.16	2.8581
030 TRANSPORTATION	151,800	0.2000	0.206004	0.2000	0.2000	\$122,713.58	\$115,706.82	\$147,376.17	4.6210
031 WORKING CASH	37,950	0.0500	0.051501	0.0500	0.0500	\$30,678.40	\$28,926.71	\$36,844.04	1.1552
032 FIRE PREVENT/SAFETY	37,950	0.0500	0.051501	0.0500	0.0500	\$30,678.40	\$28,926.71	\$36,844.04	1.1552
033 SPECIAL EDUCATION	30,360	0.0400	0.041201	0.0400	0.0400	\$24,542.72	\$23,141.36	\$29,475.23	0.9242
035 LIABILITY INSURANCE	527,505	0.0000	0.715862	0.7159	0.7159	\$439,253.27	\$414,172.57	\$527,533.00	16.5407
047 SOCIAL SECURITY	91,080	0.0000	0.123602	0.1237	0.1237	\$75,898.35	\$71,564.67	\$91,152.16	2.8581
057 LEASE/PURCHASE/RENT	37,950	0.0500	0.051501	0.0500	0.0500	\$30,678.40	\$28,926.71	\$36,844.04	1.1552
Totals	3,254,545		4.416652	4.3281	4.3281	\$2,655,583.31	\$2,503,953.50	\$3,189,294.00	100.0000

Given under my hand and the official seal of my office this 10th day of October, 2024


 Judi Pollock, County Clerk and Recorder

FINAL Tax Computation Report Douglas County

Taxing District U305 - ARTHUR UNIT 305

Equalization Factor 1.0000

Property Type	Total EAV	Rate Setting EAV
Farm	37,236,791	37,236,089
Residential	35,874,653	35,673,086
Commercial	12,778,500	11,628,496
Industrial	8,069,093	7,745,916
Mineral	5,781	5,781
State Railroad	952,288	952,288
Local Railroad	9,160	9,160
County Total	94,926,266	93,250,816
Total + Overlap	223,877,417	222,201,967


Other Values	
EZ Value Abated	0
EZ Tax Abated	\$0.00
New Property	564,096
TIF Increment	1,675,450

Overlapping County	Overlap EAV
Champaign County	*469,892
Coles County	*5,632,378
Moultrie County	*91,585,097
Piatt County	*31,263,784
Total	128,951,151

* denotes use of estimated EAV

Fund/Name	Levy Request	Maximum Rate	Calc'ed Rate	Actual Rate	Certified Rate	Total Extension	Total Extension After TIF & EZ	Total Extension w/Overlaps	Percent
002 EDUCATION	5,545,976	2.4000	2.495917	2.4000	2.4000	\$2,278,230.38	\$2,238,019.58	\$5,332,847.21	68.1449
004 OPERATIONS & MAINTENAN	1,155,412	0.5000	0.519983	0.5000	0.5000	\$474,631.33	\$466,254.08	\$1,111,009.84	14.1969
005 I.M.R.F	0	0.0000	0.000000	0.0000	0.0000	\$0.00	\$0.00	\$0.00	0.0000
030 TRANSPORTATION	462,165	0.2000	0.207993	0.2000	0.2000	\$189,852.53	\$186,501.63	\$444,403.93	5.6788
031 WORKING CASH	115,541	0.0500	0.051998	0.0500	0.0500	\$47,463.13	\$46,625.41	\$111,100.98	1.4197
032 FIRE PREV/ SFTY / ENERGY	115,541	0.0500	0.051998	0.0500	0.0500	\$47,463.13	\$46,625.41	\$111,100.98	1.4197
033 SPECIAL EDUCATION	92,433	0.0400	0.041599	0.0400	0.0400	\$37,970.51	\$37,300.33	\$88,880.79	1.1358
035 TORT JUDGMENTS, LIABILIT	325,000	0.0000	0.146263	0.1463	0.1463	\$138,877.13	\$136,425.94	\$325,081.48	4.1540
047 SOCIAL SECURITY	190,000	0.0000	0.085508	0.0856	0.0856	\$81,256.88	\$79,822.70	\$190,204.88	2.4305
057 LEASE/PURCHASE/RENTAL	115,541	0.0500	0.051998	0.0500	0.0500	\$47,463.13	\$46,625.41	\$111,100.98	1.4197
Totals	8,117,609		3.653257	3.5219	3.5219	\$3,343,208.15	\$3,284,200.49	\$7,825,731.07	100.0000

Given under my hand and the official seal of my office this 10th day of October, 2024


 Judi Pollock, County Clerk and Recorder

FINAL Tax Computation Report Douglas County

Taxing District U306 - ARCOLA UNIT 306

Equalization Factor 1.0000

Property Type	Total EAV	Rate Setting EAV
Farm	32,361,408	32,243,914
Residential	33,425,056	33,417,903
Commercial	13,258,819	7,963,254
Industrial	14,784,925	7,701,737
Mineral	0	0
State Railroad	624,135	624,135
Local Railroad	410,990	410,990
County Total	94,865,333	82,361,933
Total + Overlap	105,496,739	92,993,339


Other Values	
EZ Value Abated	0
EZ Tax Abated	\$0.00
New Property	744,368
TIF Increment	12,503,400

Overlapping County	Overlap EAV
Coles County	*10,631,406
Total	10,631,406

** denotes use of estimated EAV*

Fund/Name	Levy Request	Maximum Rate	Calc'd Rate	Actual Rate	Certified Rate	Total Extension	Total Extension After TIF & EZ	Total Extension w/Overlaps	Percent
002 EDUCATION	2,648,618	2.6500	2.848180	2.6500	2.6500	\$2,513,931.32	\$2,182,591.22	\$2,464,323.48	59.0175
003 BONDS AND INTEREST / GEI	150,370	0.0000	0.161699	0.1617	0.1617	\$153,397.24	\$133,179.25	\$150,370.23	3.6012
004 OPERATIONS & MAINTENAN	739,614	0.7400	0.795341	0.7400	0.7400	\$702,003.46	\$609,478.30	\$688,150.71	16.4803
005 I.M.R.F	25,000	0.0000	0.026884	0.0269	0.0269	\$25,518.77	\$22,155.36	\$25,015.21	0.5991
030 TRANSPORTATION	199,896	0.2000	0.214957	0.2000	0.2000	\$189,730.67	\$164,723.87	\$185,986.68	4.4541
031 WORKING CASH	49,974	0.0500	0.053739	0.0500	0.0500	\$47,432.67	\$41,180.97	\$46,496.67	1.1135
032 FIRE PREVENT/SAFETY	49,974	0.0500	0.053739	0.0500	0.0500	\$47,432.67	\$41,180.97	\$46,496.67	1.1135
033 SPECIAL EDUCATION	39,979	0.0400	0.042991	0.0400	0.0400	\$37,946.13	\$32,944.77	\$37,197.34	0.8908
035 LIABILITY INSURANCE	310,000	0.0000	0.333357	0.3334	0.3334	\$316,281.02	\$274,594.68	\$310,039.79	7.4251
047 SOCIAL SECURITY	175,000	0.0000	0.188186	0.1882	0.1882	\$178,536.56	\$155,005.16	\$175,013.46	4.1914
057 LEASE/PURCHASE/RENT	49,974	0.0500	0.053739	0.0500	0.0500	\$47,432.67	\$41,180.97	\$46,496.67	1.1135
Totals	4,438,399		4.772812	4.4902	4.4902	\$4,259,643.18	\$3,698,215.52	\$4,175,586.91	100.0000

Given under my hand and the official seal of my office this 10th day of October, 2024


 Judi Pollock, County Clerk and Recorder

FINAL Tax Computation Report Douglas County

Taxing District VCAC - CITY OF ARCOLA

Equalization Factor 1.0000

Property Type	Total EAV	Rate Setting EAV
Farm	296,410	178,916
Residential	22,000,772	21,993,619
Commercial	10,643,699	5,348,134
Industrial	14,580,238	7,497,050
Mineral	0	0
State Railroad	141,590	141,590
Local Railroad	406,828	406,828
County Total	48,069,537	35,566,137
Total + Overlap	48,069,537	35,566,137


Other Values	
EZ Value Abated	0
EZ Tax Abated	\$0.00
New Property	60,422
TIF Increment	12,503,400

Road and Bridge Transfer

Road District	Fund	Amount Extended
TTARRD - ARCOLA TWP ROAD DI	999	\$97,878.01
Total		\$97,878.01

Fund/Name	Levy Request	Maximum Rate	Calc'ed Rate	Actual Rate	Certified Rate	Total Extension	Total Extension After TIF & EZ	Total Extension w/Overlaps	Percent
001 CORPORATE	85,000	0.2500	0.238991	0.2390	0.2390	\$114,886.19	\$85,003.07	\$85,003.07	29.5135
003 BONDS AND INTEREST	0	0.0000	0.000000	0.0000	0.0000	\$0.00	\$0.00	\$0.00	0.0000
005 I.M.R.F	52,500	0.0000	0.147612	0.1477	0.1477	\$70,998.71	\$52,531.18	\$52,531.18	18.2391
014 POLICE PROTECTION	26,750	0.0750	0.075212	0.0750	0.0750	\$36,052.15	\$26,674.60	\$26,674.60	9.2615
025 GARBAGE	4,500	0.0200	0.012653	0.0127	0.0127	\$6,104.83	\$4,516.90	\$4,516.90	1.5683
027 AUDIT	4,500	0.0000	0.012653	0.0127	0.0127	\$6,104.83	\$4,516.90	\$4,516.90	1.5683
035 LIABILITY INSURANCE	20,000	0.0000	0.056233	0.0563	0.0563	\$27,063.15	\$20,023.74	\$20,023.74	6.9523
042 PARKS	26,750	0.0750	0.075212	0.0750	0.0750	\$36,052.15	\$26,674.60	\$26,674.60	9.2615
046 ESDA	5,000	0.0500	0.014058	0.0141	0.0141	\$6,777.80	\$5,014.83	\$5,014.83	1.7412
047 SOCIAL SECURITY	44,000	0.0000	0.123713	0.1238	0.1238	\$59,510.09	\$44,030.88	\$44,030.88	15.2877
048 SCHOOL CROSS GUARD	4,000	0.0200	0.011247	0.0113	0.0113	\$5,431.86	\$4,018.97	\$4,018.97	1.3954
060 UNEMPLOYMENT INS	0	0.0000	0.000000	0.0000	0.0000	\$0.00	\$0.00	\$0.00	0.0000
062 WORKMANS COMP	15,000	0.0000	0.042175	0.0422	0.0422	\$20,285.34	\$15,008.91	\$15,008.91	5.2112
999 CITY SHARE RD & BRDG	0	0.0000	0.000000	0.0000	0.0000	\$0.00	\$0.00	\$0.00	0.0000
Totals	288,000		0.809759	0.8098	0.8098	\$389,267.10	\$288,014.58	\$288,014.58	100.0000

Given under my hand and the official seal of my office this 10th day of October, 2024


 Judi Pollock, County Clerk and Recorder

FINAL Tax Computation Report Douglas County

Taxing District VCAT - VILLAGE OF ARTHUR

Equalization Factor 1.0000

Property Type	Total EAV	Rate Setting EAV
Farm	9,216	9,216
Residential	17,913,410	17,822,910
Commercial	9,172,406	8,142,109
Industrial	7,100,678	6,777,501
Mineral	0	0
State Railroad	59,518	59,518
Local Railroad	0	0
County Total	34,255,228	32,811,254
Total + Overlap	45,827,220	44,383,246

Other Values	
EZ Value Abated	0
EZ Tax Abated	\$0.00
New Property	46,085
TIF Increment	1,443,974

Overlapping County	Overlap EAV
Moultrie County	*11,571,992
Total	11,571,992


** denotes use of estimated EAV*

Road and Bridge Transfer

Road District	Fund	Amount Extended
TTBRRD - BOURBON TWP ROAD	999	\$66,606.84
Total		\$66,606.84

Fund/Name	Levy Request	Maximum Rate	Calc'ed Rate	Actual Rate	Certified Rate	Total Extension	Total Extension After TIF & EZ	Total Extension w/Overlaps	Percent
001 CORPORATE	110,196	0.2500	0.248283	0.2483	0.2483	\$85,055.73	\$81,470.34	\$110,203.60	23.9973
003 BONDS AND INTEREST	0	0.0000	0.000000	0.0000	0.0000	\$0.00	\$0.00	\$0.00	0.0000
005 I. M. R. F.	71,238	0.0000	0.160507	0.1606	0.1606	\$55,013.90	\$52,694.87	\$71,279.49	15.5214
014 POLICE PROTECTION	66,117	0.1500	0.148968	0.1490	0.1490	\$51,040.29	\$48,888.77	\$66,131.04	14.4003
025 GARBAGE	40,000	0.2000	0.090124	0.0902	0.0902	\$30,898.22	\$29,595.75	\$40,033.69	8.7175
026 SEWERAGE	7,317	0.0166	0.016486	0.0165	0.0165	\$5,652.11	\$5,413.86	\$7,323.24	1.5947
027 AUDIT	13,500	0.0000	0.030417	0.0305	0.0305	\$10,447.84	\$10,007.43	\$13,536.89	2.9477
035 LIABILITY INSURANCE	40,840	0.0000	0.092017	0.0921	0.0921	\$31,549.06	\$30,219.16	\$40,876.97	8.9011
047 SOCIAL SECURITY	47,500	0.0000	0.107022	0.1071	0.1071	\$36,687.35	\$35,140.85	\$47,534.46	10.3508
048 SCHOOL CROSS GUARD	8,816	0.0200	0.019863	0.0199	0.0199	\$6,816.79	\$6,529.44	\$8,832.27	1.9233
057 LEASE/PURCHASE/RENTAL	11,004	0.0000	0.024793	0.0248	0.0248	\$8,495.30	\$8,137.19	\$11,007.05	2.3968
060 UNEMPLOYMENT	0	0.0000	0.000000	0.0000	0.0000	\$0.00	\$0.00	\$0.00	0.0000
062 WORKMANS COMP	42,450	0.0000	0.095644	0.0957	0.0957	\$32,782.25	\$31,400.37	\$42,474.77	9.2491
136 OPERATIONS & MAINTENAN	0	0.0010	0.000000	0.0000	0.0000	\$0.00	\$0.00	\$0.00	0.0000
999 CITY SHARE RD & BRDG	0	0.0000	0.000000	0.0000	0.0000	\$0.00	\$0.00	\$0.00	0.0000
Totals	458,978		1.034124	1.0347	1.0347	\$354,438.84	\$339,498.03	\$459,233.47	100.0000

Given under my hand and the official seal of my office this 10th day of October, 2024



Judi Pollock, County Clerk and Recorder

FINAL Tax Computation Report Douglas County

Taxing District VCAW - VILLAGE OF ATWOOD

Equalization Factor 1.0000

Property Type	Total EAV	Rate Setting EAV
Farm	3,697	2,995
Residential	4,685,591	4,574,524
Commercial	1,035,805	916,098
Industrial	0	0
Mineral	0	0
State Railroad	40,195	40,195
Local Railroad	0	0
County Total	5,765,288	5,533,812
Total + Overlap	11,274,889	11,043,413

Other Values	
EZ Value Abated	0
EZ Tax Abated	\$0.00
New Property	14,495
TIF Increment	231,476

Overlapping County	Overlap EAV
Piatt County	*5,509,601
Total	5,509,601


** denotes use of estimated EAV*

Road and Bridge Transfer

Road District	Fund	Amount Extended
TTGARD - GARRETT TWP ROAD	999	\$15,068.57
Total		\$15,068.57

Fund/Name	Levy Request	Maximum Rate	Calc'ed Rate	Actual Rate	Certified Rate	Total Extension	Total Extension After TIF & EZ	Total Extension w/Overlaps	Percent
001 CORPORATE	27,211	0.2500	0.246400	0.2464	0.2464	\$14,205.67	\$13,635.31	\$27,210.97	19.3559
005 I.M.R.F	33,483	0.0000	0.303194	0.3032	0.3032	\$17,480.35	\$16,778.52	\$33,483.63	23.8178
014 POLICE PROTECTION	16,326	0.1500	0.147835	0.1479	0.1479	\$8,526.86	\$8,184.51	\$16,333.21	11.6182
027 AUDIT	8,600	0.0000	0.077875	0.0779	0.0779	\$4,491.16	\$4,310.84	\$8,602.82	6.1194
035 LIABILITY INSURANCE	35,500	0.0000	0.321459	0.3215	0.3215	\$18,535.40	\$17,791.21	\$35,504.57	25.2553
040 STREET & BRIDGE	0	0.0600	0.000000	0.0000	0.0000	\$0.00	\$0.00	\$0.00	0.0000
041 STREET LIGHTING	5,442	0.0500	0.049278	0.0493	0.0493	\$2,842.29	\$2,728.17	\$5,444.40	3.8727
046 ESDA	0	0.0500	0.000000	0.0000	0.0000	\$0.00	\$0.00	\$0.00	0.0000
047 SOCIAL SECURITY	14,000	0.0000	0.126772	0.1268	0.1268	\$7,310.39	\$7,016.87	\$14,003.05	9.9607
060 UNEMPLOYMENT INSURANC	0	0.0000	0.000000	0.0000	0.0000	\$0.00	\$0.00	\$0.00	0.0000
999 CITY SHARE RD & BRDG	0	0.0000	0.000000	0.0000	0.0000	\$0.00	\$0.00	\$0.00	0.0000
Totals	140,562		1.272813	1.2730	1.2730	\$73,392.12	\$70,445.43	\$140,582.65	100.0000

Given under my hand and the official seal of my office this 10th day of October, 2024


 Judi Pollock, County Clerk and Recorder

FINAL Tax Computation Report Douglas County

Taxing District VCCA - VILLAGE OF CAMARGO

Equalization Factor 1.0000

Property Type	Total EAV	Rate Setting EAV
Farm	429,545	429,545
Residential	4,704,353	4,704,353
Commercial	368,179	368,179
Industrial	274,341	274,341
Mineral	0	0
State Railroad	58,857	58,857
Local Railroad	0	0
County Total	5,835,275	5,835,275
Total + Overlap	5,835,275	5,835,275


Other Values	
EZ Value Abated	0
EZ Tax Abated	\$0.00
New Property	0
TIF Increment	0

Road and Bridge Transfer

Road District	Fund	Amount Extended
TTCARD - CAMARGO TWP ROAD	999	\$7,031.50
Total		\$7,031.50

Fund/Name	Levy Request	Maximum Rate	Calc'ed Rate	Actual Rate	Certified Rate	Total Extension	Total Extension After TIF & EZ	Total Extension w/Overlaps	Percent
001 CORPORATE	24,100	0.2500	0.413005	0.2500	0.2500	\$14,588.19	\$14,588.19	\$14,588.19	26.1835
005 I.M.R.F	11,525	0.0000	0.197506	0.1976	0.1976	\$11,530.50	\$11,530.50	\$11,530.50	20.6954
025 GARBAGE	6,540	0.2000	0.112077	0.1121	0.1121	\$6,541.34	\$6,541.34	\$6,541.34	11.7407
027 AUDIT	6,050	0.0000	0.103680	0.1037	0.1037	\$6,051.18	\$6,051.18	\$6,051.18	10.8609
035 LIABILITY INSURANCE	17,000	0.0000	0.291332	0.2914	0.2914	\$17,003.99	\$17,003.99	\$17,003.99	30.5195
999 CITY SHARE RD & BRDG	0	0.0000	0.000000	0.0000	0.0000	\$0.00	\$0.00	\$0.00	0.0000
Totals	65,215		1.117600	0.9548	0.9548	\$55,715.20	\$55,715.20	\$55,715.20	100.0000

Given under my hand and the official seal of my office this 10th day of October, 2024


 Judi Pollock, County Clerk and Recorder

FINAL Tax Computation Report Douglas County

Taxing District VCGR - VILLAGE OF GARRETT

Equalization Factor 1.0000


Property Type	Total EAV	Rate Setting EAV
Farm	14,854	14,854
Residential	660,663	660,663
Commercial	29,304	29,304
Industrial	0	0
Mineral	0	0
State Railroad	23,926	23,926
Local Railroad	0	0
County Total	728,747	728,747
Total + Overlap	728,747	728,747

Other Values	
EZ Value Abated	0
EZ Tax Abated	\$0.00
New Property	0
TIF Increment	0

Road and Bridge Transfer		
Road District	Fund	Amount Extended
TTGARD - GARRETT TWP ROAD	999	\$1,984.38
Total		\$1,984.38

Fund/Name	Levy Request	Maximum Rate	Calc'd Rate	Actual Rate	Certified Rate	Total Extension	Total Extension After TIF & EZ	Total Extension w/Overlaps	Percent
001 CORPORATE	1,700	0.2500	0.233277	0.2333	0.2333	\$1,700.17	\$1,700.17	\$1,700.17	10.4553
025 GARBAGE	900	0.2000	0.123500	0.1235	0.1235	\$900.00	\$900.00	\$900.00	5.5346
027 AUDIT	100	0.0000	0.013722	0.0138	0.0138	\$100.57	\$100.57	\$100.57	0.6185
035 TORT JUDGMENTS, LIABILIT	10,160	0.0000	1.394174	1.3942	1.3942	\$10,160.19	\$10,160.19	\$10,160.19	62.4810
068 STREET MAINTENANCE	3,400	0.0000	0.466554	0.4666	0.4666	\$3,400.33	\$3,400.33	\$3,400.33	20.9106
999 CITY SHARE RD & BRDG	0	0.0000	0.000000	0.0000	0.0000	\$0.00	\$0.00	\$0.00	0.0000
Totals	16,260		2.231227	2.2314	2.2314	\$16,261.26	\$16,261.26	\$16,261.26	100.0000

Given under my hand and the official seal of my office this 10th day of October, 2024


 Judi Pollock, County Clerk and Recorder

FINAL Tax Computation Report Douglas County

Taxing District VCHB - VILLAGE OF HINDSBORO

Equalization Factor 1.0000

Property Type	Total EAV	Rate Setting EAV
Farm	55,399	55,399
Residential	1,723,557	1,723,557
Commercial	329,383	329,383
Industrial	0	0
Mineral	0	0
State Railroad	0	0
Local Railroad	0	0
County Total	2,108,339	2,108,339
Total + Overlap	2,108,339	2,108,339

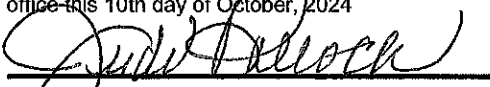
Other Values	
EZ Value Abated	0
EZ Tax Abated	\$0.00
New Property	0
TIF Increment	0

Road and Bridge Transfer

Road District	Fund	Amount Extended
TTBWRD - BOWDRE TWP ROAD	999	\$6,957.52
Total		\$6,957.52

Fund/Name	Levy Request	Maximum Rate	Calc'ed Rate	Actual Rate	Certified Rate	Total Extension	Total Extension After TIF & EZ	Total Extension w/Overlaps	Percent
001 CORPORATE	18,100	0.2500	0.858496	0.2500	0.2500	\$5,270.85	\$5,270.85	\$5,270.85	23.3732
014 POLICE PROTECTION	1,500	0.0750	0.071146	0.0712	0.0712	\$1,501.14	\$1,501.14	\$1,501.14	6.6567
025 GARBAGE	3,500	0.2000	0.166008	0.1661	0.1661	\$3,501.95	\$3,501.95	\$3,501.95	15.5292
027 AUDIT	5,625	0.0000	0.266798	0.2668	0.2668	\$5,625.05	\$5,625.05	\$5,625.05	24.9439
035 LIABILITY INSURANCE	5,300	0.0000	0.251383	0.2514	0.2514	\$5,300.36	\$5,300.36	\$5,300.36	23.5041
047 SOCIAL SECURITY	1,350	0.0000	0.064031	0.0641	0.0641	\$1,351.45	\$1,351.45	\$1,351.45	5.9929
999 CITY SHARE RD & BRDG	0	0.0000	0.000000	0.0000	0.0000	\$0.00	\$0.00	\$0.00	0.0000
Totals	35,375		1.677862	1.0696	1.0696	\$22,550.80	\$22,550.80	\$22,550.80	100.0000

Given under my hand and the official seal of my office this 10th day of October, 2024


 Judi Pollock, County Clerk and Recorder

FINAL Tax Computation Report Douglas County

Taxing District VCNW - CITY OF NEWMAN

Equalization Factor 1.0000

Property Type	Total EAV	Rate Setting EAV
Farm	57,215	57,215
Residential	4,199,547	4,199,547
Commercial	1,995,333	1,995,333
Industrial	115,536	115,536
Mineral	0	0
State Railroad	45,694	45,694
Local Railroad	0	0
County Total	6,413,325	6,413,325
Total + Overlap	6,413,325	6,413,325


Other Values	
EZ Value Abated	0
EZ Tax Abated	\$0.00
New Property	0
TIF Increment	0

Road and Bridge Transfer

Road District	Fund	Amount Extended
TTNERD - NEWMAN TWP ROAD I	999	\$21,163.97
Total		\$21,163.97

Fund/Name	Levy Request	Maximum Rate	Calc'ed Rate	Actual Rate	Certified Rate	Total Extension	Total Extension After TIF & EZ	Total Extension w/Overlaps	Percent
001 CORPORATE	15,500	0.2500	0.241684	0.2417	0.2417	\$15,501.01	\$15,501.01	\$15,501.01	22.4733
005 I.M.R.F	31,000	0.0000	0.483369	0.4834	0.4834	\$31,002.01	\$31,002.01	\$31,002.01	44.9465
014 POLICE PROTECTION	4,250	0.0750	0.066268	0.0663	0.0663	\$4,252.03	\$4,252.03	\$4,252.03	6.1646
027 AUDIT	4,500	0.0000	0.070166	0.0702	0.0702	\$4,502.15	\$4,502.15	\$4,502.15	6.5272
031 WORKING CASH	2,750	0.0500	0.042880	0.0429	0.0429	\$2,751.32	\$2,751.32	\$2,751.32	3.9888
047 SOCIAL SECURITY	10,000	0.0000	0.155925	0.1560	0.1560	\$10,004.79	\$10,004.79	\$10,004.79	14.5049
064 AMBULANCE	12,000	0.0150	0.187110	0.0150	0.0150	\$962.00	\$962.00	\$962.00	1.3947
999 CITY SHARE RD & BRDG	0	0.0000	0.000000	0.0000	0.0000	\$0.00	\$0.00	\$0.00	0.0000
Totals	80,000		1.247402	1.0755	1.0755	\$68,975.31	\$68,975.31	\$68,975.31	100.0000

Given under my hand and the official seal of my office this 10th day of October, 2024



 Judi Pollock, County Clerk and Recorder

FINAL Tax Computation Report Douglas County

Taxing District VCTS - CITY OF TUSCOLA			Equalization Factor 1.0000		
Property Type	Total EAV	Rate Setting EAV	Other Values		Road and Bridge Transfer
Farm	258,026	203,118	EZ Value Abated	0	Road District
Residential	53,001,791	51,401,348	EZ Tax Abated	\$0.00	
Commercial	22,073,310	8,451,317	New Property	181,673	Amount Extended
Industrial	1,287,395	48,159	TIF Increment	16,516,787	TTTURD - TUSCOLA TWP ROAD I 999
Mineral	0	0			Total
State Railroad	545,104	545,104			\$19,590.07
Local Railroad	1,520	1,313			
County Total	77,167,146	60,650,359			
Total + Overlap	77,167,146	60,650,359			\$19,590.07

Fund/Name	Levy Request	Maximum Rate	Calc'ed Rate	Actual Rate	Certified Rate	Total Extension	Total Extension After TIF & EZ	Total Extension w/Overlaps	Percent
001 CORPORATE	88,910	0.0000	0.146594	0.1466	0.1466	\$113,127.04	\$88,913.43	\$88,913.43	17.3122
003 BONDS AND INTEREST	0	0.0000	0.000000	0.0000	0.0000	\$0.00	\$0.00	\$0.00	0.0000
005 I.M.R.F	65,989	0.0000	0.108802	0.1089	0.1089	\$84,035.02	\$66,048.24	\$66,048.24	12.8602
012 FIRE PROTECTION	95,244	0.0000	0.157038	0.1571	0.1571	\$121,229.59	\$95,281.71	\$95,281.71	18.5522
014 POLICE PROTECTION	87,825	0.0000	0.144805	0.1449	0.1449	\$111,815.19	\$87,882.37	\$87,882.37	17.1115
016 LIBRARY	0	0.0000	0.000000	0.0000	0.0000	\$0.00	\$0.00	\$0.00	0.0000
027 AUDIT	6,575	0.0000	0.010841	0.0109	0.0109	\$8,411.22	\$6,610.89	\$6,610.89	1.2872
035 LIABILITY INSURANCE	52,297	0.0000	0.086227	0.0863	0.0863	\$66,595.25	\$52,341.26	\$52,341.26	10.1913
042 PARKS	43,249	0.0000	0.071309	0.0714	0.0714	\$55,097.34	\$43,304.36	\$43,304.36	8.4317
047 SOCIAL SECURITY	43,611	0.0000	0.071906	0.0720	0.0720	\$55,560.35	\$43,668.26	\$43,668.26	8.5026
062 WORKMANS COMP	29,496	0.0000	0.048633	0.0487	0.0487	\$37,580.40	\$29,536.72	\$29,536.72	5.7511
999 CITY SHARE RD & BRDG	0	0.0000	0.000000	0.0000	0.0000	\$0.00	\$0.00	\$0.00	0.0000
Totals	513,196		0.846155	0.8468	0.8468	\$653,451.40	\$513,587.24	\$513,587.24	100.0000

Given under my hand and the official seal of my office this 10th day of October, 2024



Judi Pollock, County Clerk and Recorder

FINAL Tax Computation Report Douglas County

Taxing District VCVG - CITY OF VILLA GROVE

Equalization Factor 1.0000

Property Type	Total EAV	Rate Setting EAV
Farm	102,061	66,836
Residential	20,263,403	17,525,846
Commercial	2,160,910	1,430,311
Industrial	146,624	146,624
Mineral	0	0
State Railroad	1,598,660	1,598,660
Local Railroad	60,198	60,198
County Total	24,331,856	20,828,475
Total + Overlap	24,331,856	20,828,475


Other Values	
EZ Value Abated	0
EZ Tax Abated	\$0.00
New Property	0
TIF Increment	3,503,381

Road and Bridge Transfer

Road District	Fund	Amount Extended
TTCARD - CAMARGO TWP ROAD	999	\$25,098.32
Total		\$25,098.32

Fund/Name	Levy Request	Maximum Rate	Calc'ed Rate	Actual Rate	Certified Rate	Total Extension	Total Extension After TIF & EZ	Total Extension w/Overlaps	Percent
001 CORPORATE	56,800	0.2500	0.272704	0.2500	0.2500	\$60,829.64	\$52,071.19	\$52,071.19	20.2954
005 I.M.R.F	41,909	0.0000	0.201210	0.2013	0.2013	\$48,980.03	\$41,927.72	\$41,927.72	16.3419
012 FIRE PROTECTION	18,000	0.0750	0.086420	0.0750	0.0750	\$18,248.89	\$15,621.36	\$15,621.36	6.0887
014 POLICE PROTECTION	18,000	0.0750	0.086420	0.0750	0.0750	\$18,248.89	\$15,621.36	\$15,621.36	6.0887
025 GARBAGE	1,000	0.2000	0.004801	0.0049	0.0049	\$1,192.26	\$1,020.60	\$1,020.60	0.3978
027 AUDIT	12,000	0.0000	0.057613	0.0577	0.0577	\$14,039.48	\$12,018.03	\$12,018.03	4.6842
035 LIABILITY INSURANCE	27,785	0.0000	0.133399	0.1334	0.1334	\$32,458.70	\$27,785.19	\$27,785.19	10.8297
040 STREET & BRIDGE	25,500	0.1000	0.122429	0.0000	0.0000	\$0.00	\$0.00	\$0.00	0.0000
041 STREET LIGHTING	15,000	0.0500	0.072017	0.0500	0.0500	\$12,165.93	\$10,414.24	\$10,414.24	4.0591
043 PLAYGROUND/RECREATIO	23,000	0.0900	0.110426	0.0900	0.0900	\$21,898.67	\$18,745.63	\$18,745.63	7.3064
047 SOCIAL SECURITY	33,550	0.0000	0.161078	0.1611	0.1611	\$39,198.62	\$33,554.67	\$33,554.67	13.0784
060 UNEMPLOYMENT INS	1,600	0.0000	0.007682	0.0077	0.0077	\$1,873.55	\$1,603.79	\$1,603.79	0.6251
062 WORKMANS COMP	18,315	0.0000	0.087933	0.0880	0.0880	\$21,412.03	\$18,329.06	\$18,329.06	7.1440
143 MEDICARE	7,846	0.0000	0.037670	0.0377	0.0377	\$9,173.11	\$7,852.34	\$7,852.34	3.0606
999 CITY SHARE RD & BRDG	0	0.0000	0.000000	0.0000	0.0000	\$0.00	\$0.00	\$0.00	0.0000
Totals	300,305		1.441802	1.2318	1.2318	\$299,719.80	\$256,565.18	\$256,565.18	100.0000

Given under my hand and the official seal of my office this 10th day of October, 2024


 Judi Pollock, County Clerk and Recorder